1949

MAP AND TOLL SCHEDULE

RECEIVED
IC# 854
APR 20 1994

NJ
HE
356
N5
M3
1993
c.1

• 1993 •
PREPARED BY THE PUBLIC AFFAIRS DEPARTMENT
NEW JERSEY TURNPIKE AUTHORITY
NEW BRUNSWICK, N.J. 08903

DIRECTORY
Of Turnpike Offices

ADMINISTRATION BUILDING

New Brunswick, N.J. 08903	908-247-0900

STATE POLICE

New Brunswick Station	908-247-3333
Newark Station	201-344-1704
Moorestown Station	609-235-1000
Highway Advisory Telephone	1-(800) 33 NJTPK or 1-(800) 336-5875
Highway Advisory Radio	1610 AM

SERVICE AREAS IN OPERATION

CLARA BARTON SERVICE AREA (1S)

Milepost 5,4, Oldmans Township, Salem County

Sunoco Service Station	609-299-4005
Marriott Corporation	609-299-6051

JOHN FENWICK SERVICE AREA (1N)

Milepost 5.4, Oldmans Township, Salem County

Sunoco Service Station	609-299-4004
Marriott Corporation	609-299-3607

WALT WHITMAN SERVICE AREA (3S)

Milepost 30.2, Cherry Hill Township, Camden County

Sunoco Service Station	609-428-1250
Marriott Corporation	609-429-9323

JAMES FENIMORE COOPER SERVICE AREA (4N)

Milepost 39.4, Mt. Laurel Township, Burlington County

Sunoco Service Station	609-234-5222
Marriott Corporation	609-234-4930

RICHARD STOCKTON SERVICE AREA (6S)

Milepost 58.7, Hamilton Township, Mercer County

Sunoco Service Station	609-585-5414
Marriott Corporation	609-585-1155

WOODROW WILSON SERVICE AREA (6N)

Milepost 58.7, Hamilton Township, Mercer County

Sunoco Service Station	609-585-5750
Marriott Corporation	609-585-1222

MOLLY PITCHER SERVICE AREA (7S)

Milepost 71.7, Cranbury Township, Middlesex County

Sunoco Service Station	609-395-1947
Marriott Corporation	609-655-4330

JOYCE KILMER SERVICE AREA (8N)

Milepost 78.7, East Brunswick Township, Middlesex County

Sunoco Service Station	908-257-6103
Marriott Corporation	908-254-4225

THOMAS EDISON SERVICE AREA (10S)

Milepost 92.9, Woodbridge Township, Middlesex County

Sunoco Service Station	908-636-0580
Marriott Corporation	908-750-8779

GROVER CLEVELAND SERVICE AREA (10N)

Milepost 92.9, Woodbridge Township, Middlesex County

Sunoco Service Station	908-634-7152
Marriott Corporation	908-634-2923

ALEXANDER HAMILTON SERVICE AREA (12S)

Milepost 111.6, Town of Secaucus, Hudson County

Sunoco Service Station	201-348-0656
Marriott Corporation	201-863-3345

VINCE LOMBARDI SERVICE AREA (13)

Milepost 116E, 115.5W, Ridgefield Borough Bergen County

Sunoco Service Station	201-945-5112
Marriott Corporation	201-943-1171

NJDOT RESEARCH LIBRARY

NEW JERSEY TURNPIKE
Map and Toll Schedule
(EFFECTIVE MARCH 17, 1991)

- Don't lose your toll ticket. Failure to turn it in on exit will result in payment of toll from most distant point of entry.
- Determine the amount of your toll by referring to the point of exit on your toll ticket.
- Avoid delay by having the exact toll ready at exit.
- DRIVE SAFELY AT ALL TIMES

NEW JERSEY TURNPIKE AUTHORITY
CLASSIFICATION OF REVENUE VEHICLES

TICKET CLASS	ONLY THE AXLES IN CONTACT WITH THE TREADLE ARE COUNTED TO MAKE THE PROPER VEHICLE CLASSIFICATION TYPE OF VEHICLES		NUMBER OF AXLES
1	PASSENGER CAR LIGHT TRUCK TAXIS & HEARSES MOTORCYCLES		2
2	TWO-AXLE DUAL-TIRE VEHICLE TWO-AXLE TRACTOR, WIDE TIRE		2
3	PASSENGER CAR WITH TRAILER TWO-AXLE SINGLE TIRE TRUCK WITH TRAILER TWO LIGHT TRUCKS PIGGYBACK DUAL-AXLE TRACTOR WITHOUT TRAILER THREE-AXLE SINGLE UNIT TRUCK THREE-AXLE SEMI-TRAILER COMBINATION TWO-AXLE DUAL-TIRE TRUCK WITH SINGLE AXLE TRAILER	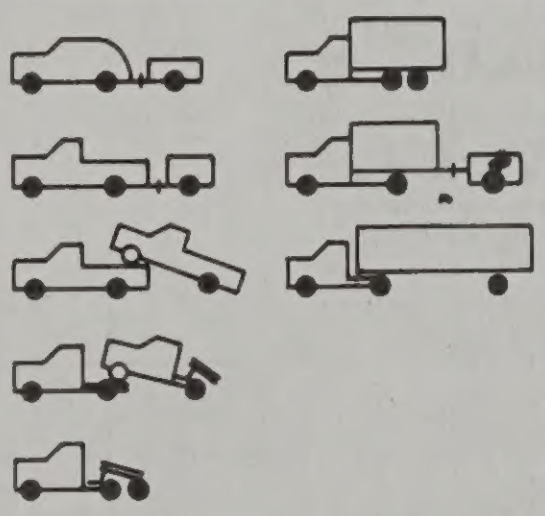	3
4	ANY DUAL-TIRE TRUCK & TRAILER WITH FOUR-AXLES & SINGLE UNIT TRUCKS WITH FOUR-AXLES PASSENGER CAR WITH TWO-AXLE TRAILER TWO CARS TANDEM		4
5	ANY TRUCK & TRAILER WITH FIVE-AXLES		5
6	TRACTOR-TRAILER WITH SIX OR MORE AXLES THREE-AXLE TRACTORS-TANDEM VEHICLES WITH MORE THAN SIX AXLES MUST BE AXLE VARIATED FOR THE PROPER NUMBER OF AXLES	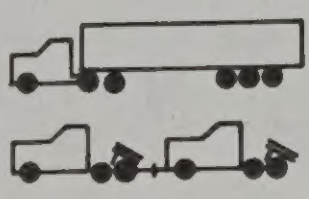	6
B-2 (CLASS 7)	TWO-AXLE BUS		2
B-3 (CLASS 8)	THREE-AXLE BUS	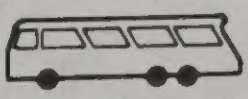	3

REV. 1982

* CLASSES 9 AND 10: CHARGE ACCOUNTS ONLY. SPECIAL CERTIFICATION REQUIRED.

SCHEDULE OF MILEAGE BETWEEN INTERCHANGES

	1 DELAWARE MEMORIAL BRIDGE	2 SWEDESBORO-CHESTER	3 WOODBURY-SOUTH CAMDEN	4 CAMDEN-PHILADELPHIA	5 BURLINGTON-MOUNT HOLLY	6 PENNSYLVANIA TURNPIKE	7 BORDENTOWN-TRENTON	7A I-195-TRENTON-SHORE POINTS	8 HIGHTSTOWN-FREEHOLD	8A JAMESBURG-CRANBURY	9 NEW BRUNSWICK	10 I-287-METUCHEN-EDISON	11 G S PKWY-WOODBRIDGE-THE AMBOYS	12 CARTERET-RAHWAY	13 I-278-ELIZABETH-VERRAZANO BR	13A NEWARK AIRPORT-ELIZABETH SEAPORT	14 I-78-NEWARK AIRPORT	14A BAYONNE	14B JERSEY CITY-LIBERTY STATE PARK	14C HOLLAND TUNNEL-JERSEY CITY	15E NEWARK-JERSEY CITY	15W I-280-NEWARK-THE ORANGES	16E LINCOLN TUNNEL-NJ-3-SECAUCUS	16W SPORTS PLEX-NJ-3-SEC.-RUTH	18E GEO WASH BRIDGE-US-46 I-80-I-95	18W GEO WASH BRIDGE-US-46 I-80-I-95
1 DELAWARE MEMORIAL BRIDGE	—	12	25	33	43	50	52	59	67	73	82	87	90	95	99	100	104	107	109	110	106	108	111	112	118	118
2 SWEDESBORO-CHESTER	12	—	13	21	31	38	40	47	55	61	70	75	78	83	87	89	92	95	97	98	94	96	99	100	105	105
3 WOODBURY-SOUTH CAMDEN	25	13	—	8	18	25	27	34	42	48	57	62	65	70	74	76	79	82	84	85	81	83	86	87	92	92
4 CAMDEN-PHILADELPHIA	33	21	8	—	10	17	19	26	34	40	49	54	57	62	66	67	71	74	76	77	73	75	78	79	84	84
5 BURLINGTON-MOUNT HOLLY	43	31	18	10	—	7	9	16	24	30	39	44	47	52	56	58	61	64	66	67	63	65	68	69	74	74
6 PENNSYLVANIA TURNPIKE	50	38	25	17	7	—	2	9	17	23	32	37	40	45	49	51	54	57	59	60	56	58	61	62	67	67
7 BORDENTOWN-TRENTON	52	40	27	19	9	2	—	7	15	21	30	35	38	43	47	48	52	55	57	58	54	56	59	60	65	65
7A I-195- TRENTON-SHORE POINTS	59	47	34	26	16	9	7	—	7	13	22	27	30	35	39	42	44	47	49	50	46	48	51	52	57	57
8 HIGHTSTOWN-FREEHOLD	67	55	42	34	24	17	15	7	—	6	15	20	23	28	32	34	37	40	42	43	39	41	44	45	50	50
8A JAMESBURG-CRANBURY	73	61	48	40	30	23	21	13	6	—	9	14	17	22	26	28	31	34	36	37	33	35	38	39	44	44
9 NEW BRUNSWICK	82	70	57	49	39	32	30	22	15	9	—	5	8	13	17	18	22	25	27	28	24	26	29	30	35	35
10 I-287-METUCHEN-EDISON	87	75	62	54	44	37	35	27	20	14	5	—	3	8	12	14	17	20	22	23	19	21	24	25	30	30
11 G.S. PKWY-WOODBRIDGE-THE AMBOYS	90	78	65	57	47	40	38	30	23	17	8	3	—	5	9	11	14	17	19	20	16	18	21	22	27	27
12 CARTERET-RAHWAY	95	83	70	62	52	45	43	35	28	22	13	8	5	—	4	6	9	12	14	15	11	13	16	17	22	22
13 I-278-ELIZABETH-VERRAZANO BR.	99	87	74	66	56	49	47	39	32	26	17	12	9	4	—	2	5	8	10	11	7	9	12	13	18	18
13A NEWARK AIRPORT-ELIZABETH SEAPORT	100	89	76	67	58	51	48	42	34	28	18	14	11	6	2	—	3	7	9	9	5	7	11	11	11	12
14 I-78-NEWARK AIRPORT	104	92	79	71	61	54	52	44	37	31	22	17	14	9	5	3	—	3	5	6	2	4	7	8	13	13
14A BAYONNE	107	95	82	74	64	57	55	47	40	34	25	20	17	12	8	7	3	—	2	3	5	7	10	11	16	16
14B JERSEY CITY-LIBERTY STATE PARK	109	97	84	76	66	59	57	49	42	36	27	22	19	14	10	9	5	2	—	1	7	9	12	13	18	18
14C HOLLAND TUNNEL-JERSEY CITY	110	98	85	77	67	60	58	50	43	37	28	23	20	15	11	9	6	3	1	—	8	10	13	14	19	19
15E NEWARK-JERSEY CITY	106	94	81	73	63	56	54	46	39	33	24	19	16	11	7	5	2	5	7	8	—	2	5	6	11	11
15W I-280-NEWARK-THE ORANGES	108	96	83	75	65	58	56	48	41	35	26	21	18	13	9	7	4	7	9	10	2	—	4	4	9	9
16E LINCOLN TUNNEL-NJ-3-SECAUCUS	111	99	86	78	68	61	59	51	44	38	29	24	21	16	12	11	7	10	12	13	5	4	—	—	—	-
16W SPORTS PLEX-NJ-3-SEC.-RUTH	112	100	87	79	69	62	60	52	45	39	30	25	22	17	13	11	8	11	13	14	6	4	—	—	—	5
18E GEO. WASH. BRIDGE-US-46 I-80-I-95	118	105	92	84	74	67	65	57	50	44	35	30	27	22	18	11	13	16	18	19	11	9	—	—	—	—
18W GEO. WASH. BRIDGE-US-46 I-80-I-95	118	105	92	84	74	67	65	57	50	44	35	30	27	22	18	12	13	16	18	19	11	9	—	5	—	—

LIMITED ACCESS INTERCHANGES

6A PENNSYLVANIA TURNPIKE-FLORENCE. LOCAL TRAFFIC ONLY	
17 SECAUCUS-U.S. RT. 46 ONLY	5 MILES

LIMITATIONS ON USE OF TURNPIKE

Height: 13 feet 6 inches

Width: 8 feet 6 inches

Length: semitrailer in excess of 53 feet in length when in a tractor-semitrailer combination.

Weight: 80,000 lbs. (Single axle-22,400 lbs.

Tandem axle-34,000 lbs.

NOTE: No private utility, house-type semitrailer or trailer with a maximum length for a single vehicle of more than 35 feet, a maximum length for a semitrailer and its towing vehicle of more than 45 feet and a maximum length for a trailer and its towing vehicle, of more than 50 feet shall be operated on the New Jersey Turnpike.

FOR YOUR SAFETY

If your vehicle becomes disabled while traveling on the N.J. Turnpike, please 1) Make every effort to drive onto the shoulder, as far away from open traffic lanes as possible, 2) Remain with your vehicle. The Turnpike strictly prohibits pedestrians, 3) Await assistance. State Police patrols and Turnpike radio-equipped vehicles will request assistance in a short period of time

TO OBTAIN AN ACCIDENT REPORT:

Write to: Accident Report Request, Operations Department, N.J. Turnpike Authority. P.O. Box 1121, New Brunswick, NJ 08903. Letter of request should include: 1) Date of accident, 2) Name(s) of driver(s), 3) Location of accident, 4) $10.00 check or money order payable to: New Jersey Turnpike Authority, 5) Stamped, self-addressed envelope. Accident Reports available 10 days after occurrence.

◆ ◆ ◆

CARS CANNOT BE TOWED ON DOLLIES

on The N.J. Turnpike. All 4 wheels must be on the ground or on a car carrier with all 4 wheels on the trailer.

THE NEW JERSEY TURNPIKE

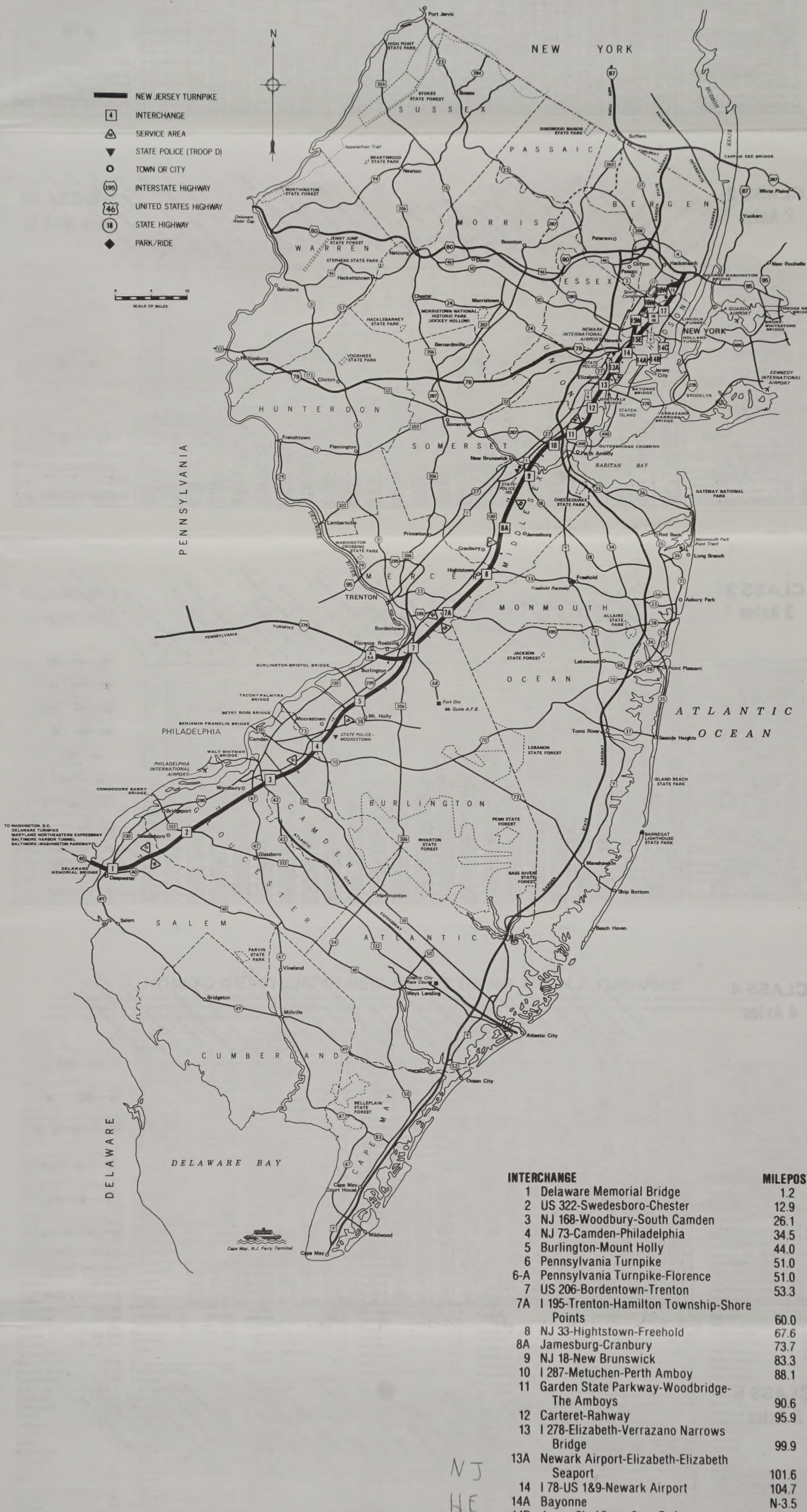
NEW JERSEY TURNPIKE
INTERCHANGE
SERVICE AREA
STATE POLICE (TROOP D)
TOWN OR CITY
INTERSTATE HIGHWAY
UNITED STATES HIGHWAY
STATE HIGHWAY
PARK/RIDE
SCALE OF MILES
N
NEW YORK
PENNSYLVANIA
DELAWARE
SUSSEX
PASSAIC
BERGEN
MORRIS
WARREN
ESSEX
HUDSON
UNION
HUNTERDON
SOMERSET
MIDDLESEX
MERCER
MONMOUTH
OCEAN
BURLINGTON
CAMDEN
GLOUCESTER
SALEM
ATLANTIC
CUMBERLAND
CAPE MAY
ATLANTIC OCEAN
DELAWARE BAY
RARITAN BAY
PHILADELPHIA
TRENTON
NEW YORK
Atlantic City
Cape May, N.J. Ferry Terminal
TO WASHINGTON, D.C.
DELAWARE TURNPIKE
MARYLAND NORTHEASTERN EXPRESSWAY
BALTIMORE HARBOR TUNNEL
BALTIMORE-WASHINGTON PARKWAY
DELAWARE MEMORIAL BRIDGE
PENNSYLVANIA TURNPIKE
GEORGE WASHINGTON BRIDGE
NEWARK INTERNATIONAL AIRPORT
KENNEDY INTERNATIONAL AIRPORT
LA GUARDIA AIRPORT
GATEWAY NATIONAL PARK

INTERCHANGE		MILEPOST
1	Delaware Memorial Bridge	1.2
2	US 322-Swedesboro-Chester	12.9
3	NJ 168-Woodbury-South Camden	26.1
4	NJ 73-Camden-Philadelphia	34.5
5	Burlington-Mount Holly	44.0
6	Pennsylvania Turnpike	51.0
6-A	Pennsylvania Turnpike-Florence	51.0
7	US 206-Bordentown-Trenton	53.3
7A	I 195-Trenton-Hamilton Township-Shore Points	60.0
8	NJ 33-Hightstown-Freehold	67.6
8A	Jamesburg-Cranbury	73.7
9	NJ 18-New Brunswick	83.3
10	I 287-Metuchen-Perth Amboy	88.1
11	Garden State Parkway-Woodbridge-The Amboys	90.6
12	Carteret-Rahway	95.9
13	I 278-Elizabeth-Verrazano Narrows Bridge	99.9
13A	Newark Airport-Elizabeth-Elizabeth Seaport	101.6
14	I 78-US 1&9-Newark Airport	104.7
14A	Bayonne	N-3.5
14B	Jersey City-Liberty State Park	N-5.5
14C	Holland Tunnel -Jersey City	N-5.9
15E	US 1&9-Newark-Jersey City	E106.9
15W	I 280-Newark-The Oranges	W108.8
16E	NJ 3-Lincoln Tunnel-Secaucus	E112.3
16W	NJ 3-Sports Complex-Secaucus-Rutherford	W112.7
17	NJ 3-Lincoln Tunnel-Secaucus	E112.7
18E	George Washington Bridge-US 46-I 80-I 95	E112.3
18W	George Washington Bridge-US 46-I 80-I 95	W113.8

NJ
HE
356
N5
M3
1993
c.1

THE NEW JERSEY TURNPIKE

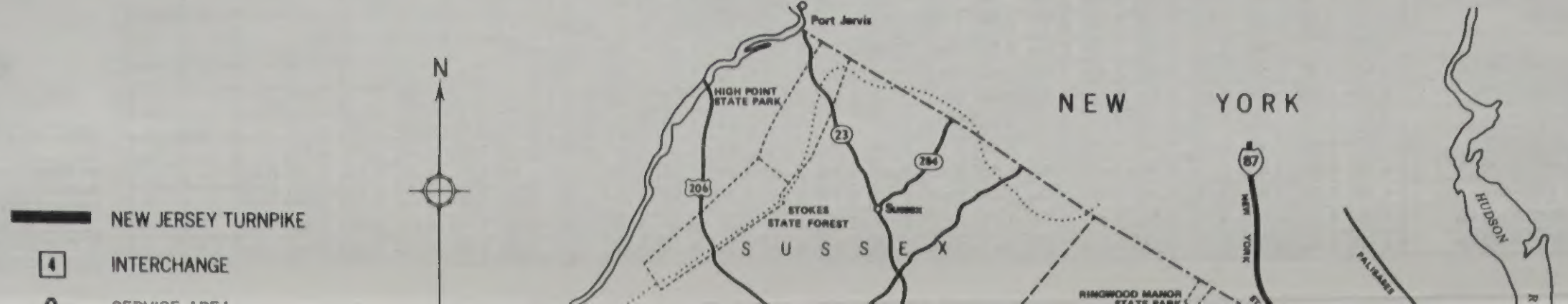
NEW JERSEY TURNPIKE
4 INTERCHANGE
SERVICE AREA
N
Port Jervis
HIGH POINT STATE PARK
23
284
206
STOKES STATE FOREST
Sussex
SUSSEX
NEW YORK
87
NEW YORK
PALISADES
HUDSON
RINGWOOD MANOR STATE PARK

△ SERVICE AREA

▼ STATE POLICE (TROOP D)

○ TOWN OR CITY

(195) INTERSTATE HIGHWAY

(46) UNITED STATES HIGHWAY

(18) STATE HIGHWAY

◆ PARK/RIDE

0 5 10

SCALE OF MILES

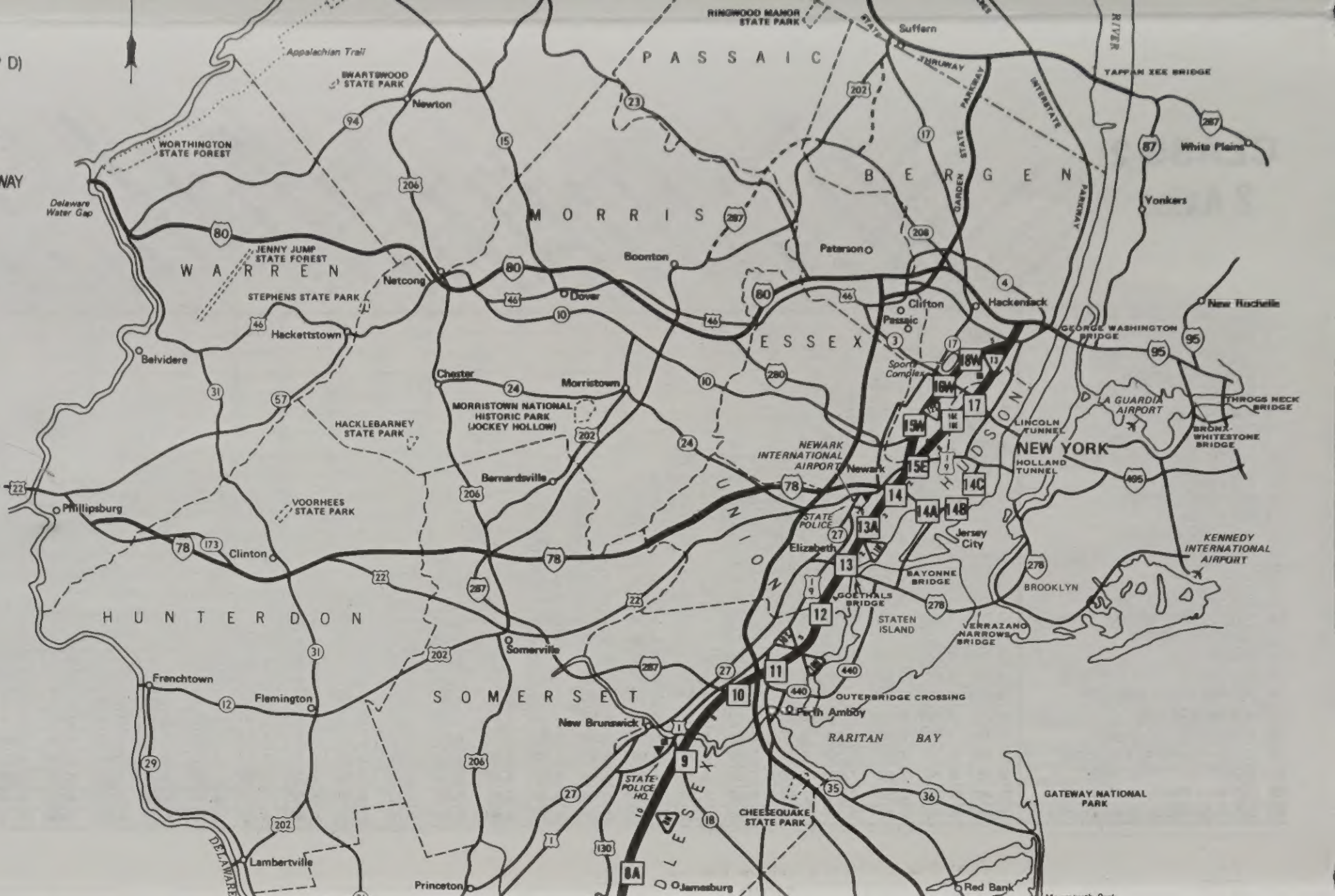

RINGWOOD MANOR STATE PARK
Suffern
RIVER
TAPPAN ZEE BRIDGE
White Plains
Yonkers
Appalachian Trail
SWARTSWOOD STATE PARK
Newton
P A S S A I C
WORTHINGTON STATE FOREST
Delaware Water Gap
JENNY JUMP STATE FOREST
W A R R E N
STEPHENS STATE PARK
Netcong
Dover
Boonton
M O R R I S
Paterson
B E R G E N
STATE THRUWAY
GARDEN STATE PARKWAY
INTERSTATE PARKWAY
Clifton
Passaic
Hackensack
New Rochelle
GEORGE WASHINGTON BRIDGE
Hackettstown
Belvidere
Chester
Morristown
MORRISTOWN NATIONAL HISTORIC PARK (JOCKEY HOLLOW)
HACKLEBARNEY STATE PARK
E S S E X
Sports Complex
LA GUARDIA AIRPORT
THROGS NECK BRIDGE
BRONX-WHITESTONE BRIDGE
LINCOLN TUNNEL
NEW YORK
HOLLAND TUNNEL
H U D S O N
NEWARK INTERNATIONAL AIRPORT
Newark
Bernardsville
VOORHEES STATE PARK
Phillipsburg
Clinton
STATE POLICE
Elizabeth
U N I O N
Jersey City
BAYONNE BRIDGE
GOETHALS BRIDGE
STATEN ISLAND
BROOKLYN
KENNEDY INTERNATIONAL AIRPORT
VERRAZANO NARROWS BRIDGE
H U N T E R D O N
Somerville
S O M E R S E T
Frenchtown
Flemington
New Brunswick
OUTERBRIDGE CROSSING
Perth Amboy
RARITAN BAY
STATE POLICE HQ.
M I D D L E S E X
CHEESEQUAKE STATE PARK
GATEWAY NATIONAL PARK
Lambertville
DELAWARE
Princeton
Jamesburg
Red Bank
NNSYLVANIA
80
46
94
15
206
23
202
17
287
208
4
95
87
287
10
24
3
280
22
78
173
57
31
13A
13
14
14A
14B
14C
15E
15W
16W
18W
17
12
11
10
9
8A
27
440
278
495
1
18
35
36
130
29

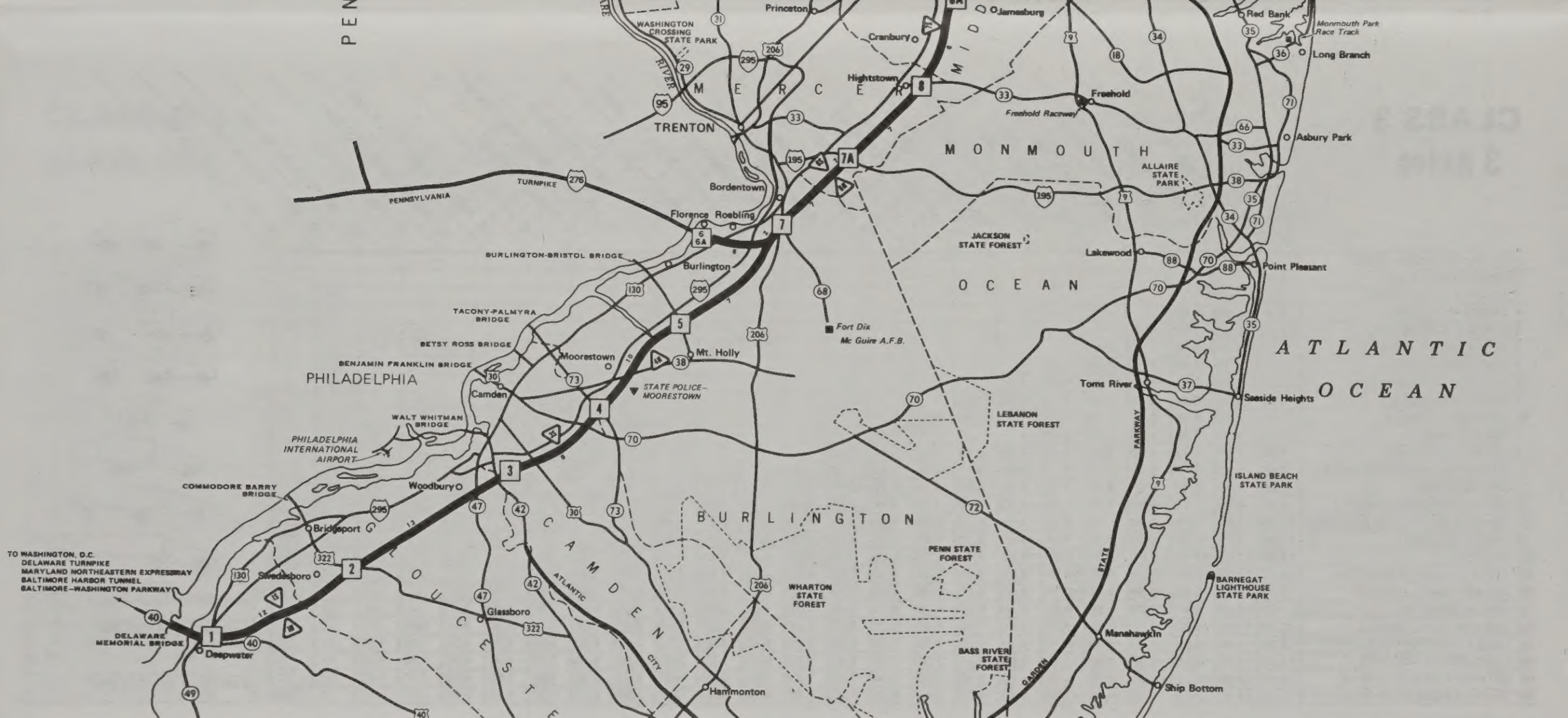
PEN
WASHINGTON CROSSING STATE PARK
RIVER
Princeton
Cranbury
Jamesburg
Hightstown
M E R C E R
MIDD
TRENTON
Freehold
Freehold Raceway
Red Bank
Monmouth Park Race Track
Long Branch
Asbury Park
M O N M O U T H
ALLAIRE STATE PARK
PENNSYLVANIA
TURNPIKE
Bordentown
Florence
Roebling
BURLINGTON-BRISTOL BRIDGE
Burlington
JACKSON STATE FOREST
Lakewood
Point Pleasant
O C E A N
TACONY-PALMYRA BRIDGE
BETSY ROSS BRIDGE
BENJAMIN FRANKLIN BRIDGE
PHILADELPHIA
Moorestown
Mt. Holly
Fort Dix
Mc Guire A.F.B.
STATE POLICE-MOORESTOWN
Camden
Toms River
Seaside Heights
A T L A N T I C
O C E A N
LEBANON STATE FOREST
WALT WHITMAN BRIDGE
PHILADELPHIA INTERNATIONAL AIRPORT
ISLAND BEACH STATE PARK
COMMODORE BARRY BRIDGE
Woodbury
PARKWAY
B U R L I N G T O N
Bridgeport
C A M D E N
PENN STATE FOREST
TO WASHINGTON, D.C.
DELAWARE TURNPIKE
MARYLAND NORTHEASTERN EXPRESSWAY
BALTIMORE HARBOR TUNNEL
BALTIMORE-WASHINGTON PARKWAY
Swedesboro
WHARTON STATE FOREST
BARNEGAT LIGHTHOUSE STATE PARK
STATE
GARDEN
ATLANTIC
CITY
DELAWARE MEMORIAL BRIDGE
Deepwater
Glassboro
G L O U C E S T E
Manahawkin
BASS RIVER STATE FOREST
Ship Bottom
Hammonton
1
2
3
4
5
6
6A
7
7A
8
8A
95
295
276
195
206
130
73
70
72
38
68
30
42
47
322
40
49
33
34
35
36
37
66
71
88
9
18
29
31

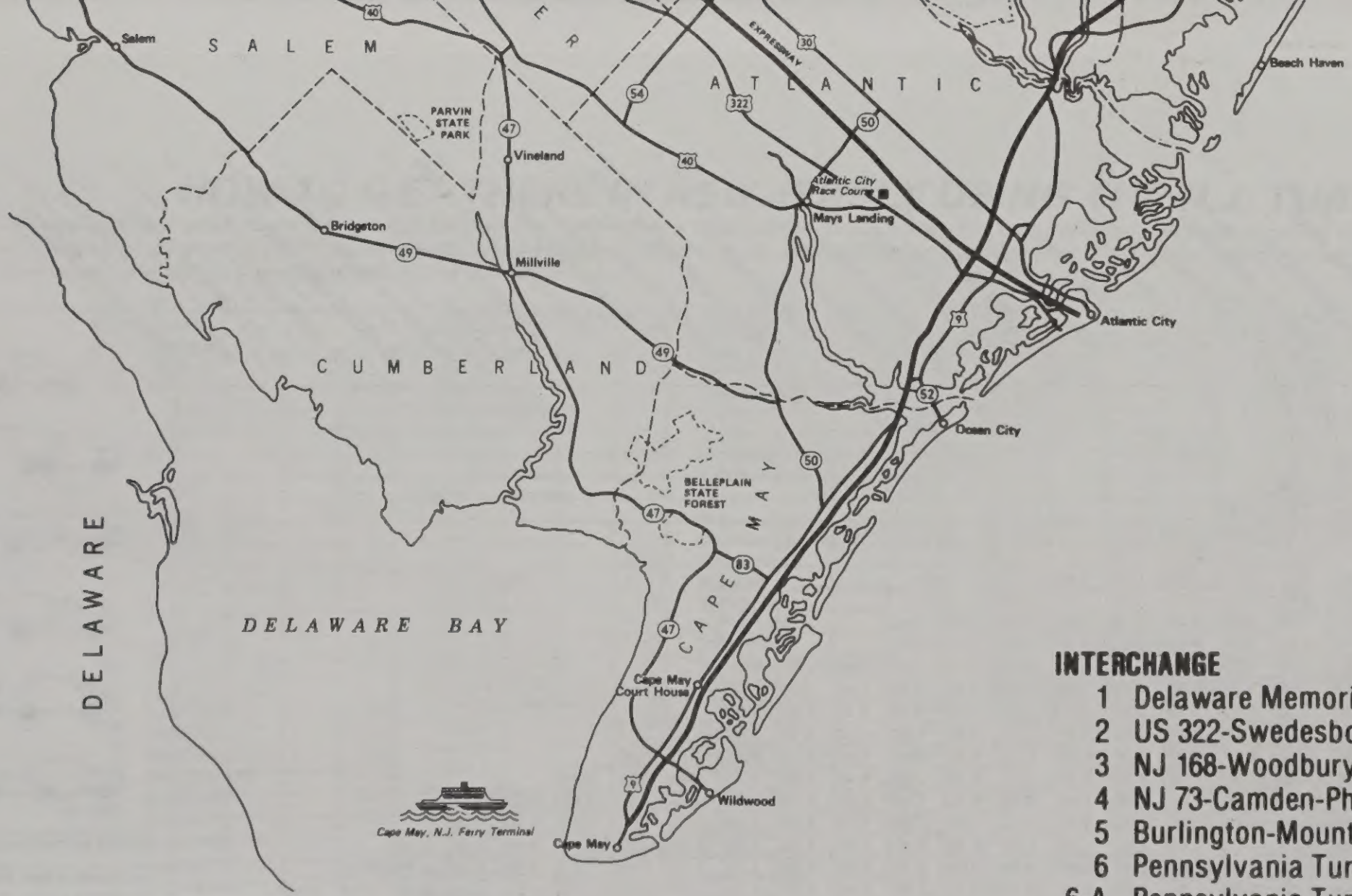
Salem
S A L E M
EXPRESSWAY
A T L A N T I C
Beach Haven
PARVIN STATE PARK
Vineland
Atlantic City Race Course
Mays Landing
Bridgeton
Millville
Atlantic City
C U M B E R L A N D
Ocean City
BELLEPLAIN STATE FOREST
C A P E M A Y
DELAWARE
DELAWARE BAY
Cape May Court House
Wildwood
Cape May
Cape May, N.J. Ferry Terminal
40
30
54
322
50
47
49
9
52
83

INTERCHANGE		MILEPOST
1	Delaware Memorial Bridge	1.2
2	US 322-Swedesboro-Chester	12.9
3	NJ 168-Woodbury-South Camden	26.1
4	NJ 73-Camden-Philadelphia	34.5
5	Burlington-Mount Holly	44.0
6	Pennsylvania Turnpike	51.0
6-A	Pennsylvania Turnpike-Florence	51.0
7	US 206-Bordentown-Trenton	53.3
7A	I 195-Trenton-Hamilton Township-Shore Points	60.0
8	NJ 33-Hightstown-Freehold	67.6
8A	Jamesburg-Cranbury	73.7
9	NJ 18-New Brunswick	83.3
10	I 287-Metuchen-Perth Amboy	88.1
11	Garden State Parkway-Woodbridge-The Amboys	90.6
12	Carteret-Rahway	95.9
13	I 278-Elizabeth-Verrazano Narrows Bridge	99.9
13A	Newark Airport-Elizabeth-Elizabeth Seaport	101.6
14	I 78-US 1&9-Newark Airport	104.7
14A	Bayonne	N-3.5
14B	Jersey City-Liberty State Park	N-5.5
14C	Holland Tunnel -Jersey City	N-5.9
15E	US 1&9-Newark-Jersey City	E106.9
15W	I 280-Newark-The Oranges	W108.8
16E	NJ 3-Lincoln Tunnel-Secaucus	E112.3
16W	NJ 3-Sports Complex-Secaucus-Rutherford	W112.7
17	NJ 3-Lincoln Tunnel-Secaucus	E112.7
18E	George Washington Bridge-US 46-I 80-I 95	E112.3
18W	George Washington Bridge-US 46-I 80-I 95	W113.8

NJ
HE
356
N5
M3
1993
c.1

CLASS 1

2 Axles

	1 DELAWARE MEMORIAL BRIDGE	2 SWEDESBORO-CHESTER	3 WOODBURY-SOUTH CAMDEN	4 CAMDEN-PHILADELPHIA	5 BURLINGTON-MOUNT HOLLY	6 PENNSYLVANIA TURNPIKE	7 BORDENTOWN-TRENTON	7A I-195 TRENTON SHORE POINTS	8 HIGHTSTOWN-FREEHOLD	8A JAMESBURG-CRANBURY	9 NEW BRUNSWICK	10 I-287 METUCHEN-EDISON	11 GS PKWY-WOODBRIDGE-THE AMBOYS	12 CARTERET-RAHWAY	13 I-278 ELIZABETH-VERRAZANO BR	13A NEWARK AIRPORT-ELIZABETH SEAPORT	14 I-78 NEWARK AIRPORT	14A BAYONNE	14B JERSEY CITY-LIBERTY STATE PARK	14C HOLLAND TUNNEL-JERSEY CITY	15E NEWARK-JERSEY CITY	15W I-280-NEWARK-THE ORANGES	16E LINCOLN TUNNEL-NJ 3-SECAUCUS	16W SPORTS PLEX-NJ 3-SEC-RUTH
1 DELAWARE MEMORIAL BRIDGE																								
2 SWEDESBORO-CHESTER	0.45																							
3 WOODBURY-SOUTH CAMDEN	0.70	0.45																						
4 CAMDEN-PHILADELPHIA	0.95	0.60	0.35																					
5 BURLINGTON-MOUNT HOLLY	1.20	0.85	0.50	0.35																				
6 PENNSYLVANIA TURNPIKE	1.85	1.55	1.20	0.95	0.70																			
7 BORDENTOWN-TRENTON	1.45	1.00	0.70	0.50	0.35	0.60																		
7A I-195 TRENTON SHORE POINTS	1.55	1.20	0.85	0.60	0.45	0.70	0.35																	
8 HIGHTSTOWN-FREEHOLD	1.70	1.45	1.00	0.85	0.60	0.95	0.45	0.35																
8A JAMESBURG-CRANBURY	1.85	1.60	1.35	1.00	0.85	1.20	0.60	0.50	0.35															
9 NEW BRUNSWICK	2.15	1.70	1.45	1.20	0.95	1.35	0.70	0.60	0.45	0.35														
10 I-287 METUCHEN-EDISON	2.20	1.85	1.55	1.35	1.00	1.45	0.85	0.70	0.50	0.45	0.35													
11 GS PKWY-WOODBRIDGE-THE AMBOYS	2.40	2.05	1.60	1.45	1.20	1.55	0.95	0.85	0.60	0.50	0.35	0.35												
12 CARTERET-RAHWAY	2.65	2.40	2.05	1.70	1.55	1.85	1.35	1.20	0.95	0.85	0.60	0.50	0.35											
13 I-278 ELIZABETH-VERRAZANO BR	3.05	2.65	2.40	2.15	1.85	2.20	1.60	1.55	1.35	1.20	0.95	0.85	0.60	0.45										
13A NEWARK AIRPORT-ELIZABETH SEAPORT	3.55	3.15	2.90	2.55	2.40	2.65	2.15	2.05	1.70	1.60	1.45	1.35	1.00	0.85	0.50									
14 I-78 NEWARK AIRPORT	3.55	3.15	2.90	2.55	2.40	2.65	2.15	2.05	1.70	1.60	1.45	1.35	1.00	0.85	0.50	0.50								
14A BAYONNE	4.10	3.75	3.40	3.15	3.00	3.25	2.65	2.55	2.40	2.20	2.05	1.85	1.60	1.45	1.00	1.00	0.60							
14B JERSEY CITY-LIBERTY STATE PARK	4.15	3.90	3.55	3.25	3.05	3.40	2.90	2.65	2.45	2.40	2.15	2.05	1.70	1.55	1.20	1.20	0.70	0.35						
14C HOLLAND TUNNEL-JERSEY CITY	4.40	4.00	3.65	3.40	3.15	3.55	3.00	2.90	2.55	2.45	2.20	2.15	1.85	1.60	1.35	1.35	0.85	0.45	0.35					
15E NEWARK-JERSEY CITY	3.75	3.40	3.05	2.90	2.55	3.00	2.40	2.20	2.05	1.85	1.60	1.55	1.35	1.00	0.70	0.70	0.35	0.85	0.95	1.00				
15W I-280-NEWARK-THE ORANGES	3.90	3.55	3.15	3.00	2.65	3.05	2.45	2.40	2.15	2.05	1.70	1.60	1.45	1.20	0.85	0.85	0.45	0.95	1.00	1.20	0.35			
16E LINCOLN TUNNEL-NJ 3-SECAUCUS	4.15	3.90	3.55	3.25	3.05	3.40	2.90	2.65	2.45	2.40	2.15	2.05	1.70	1.55	1.20	1.20	0.70	1.35	1.45	1.55	0.50	0.45		
16W SPORTS PLEX-NJ 3-SEC-RUTH	4.15	3.90	3.55	3.25	3.05	3.40	2.90	2.65	2.45	2.40	2.15	2.05	1.70	1.55	1.20	1.20	0.70	1.35	1.45	1.55	0.50	0.45		
18E GEO WASH BRIDGE-US 46 I-80 I-95	4.60	4.40	4.00	3.75	3.55	3.90	3.25	3.15	3.00	2.90	2.55	2.45	2.20	2.05	1.60	1.60	1.20	1.70	1.85	2.05	0.95	0.85		
18W GEO WASH BRIDGE-US 46 I-80 I-95	4.60	4.40	4.00	3.75	3.55	3.90	3.25	3.15	3.00	2.90	2.55	2.45	2.20	2.05	1.60	1.60	1.20	1.70	1.85	2.05	0.95	0.85		0.50



LIMITED ACCESS INTERCHANGES	
6A PENNSYLVANIA TURNPIKE--FLORENCE, LOCAL TRAFFIC ONLY ONE-WAY TOLL	1.00
17 SECAUCUS--U.S. RT. 46 ONLY	0.45

CLASS 2

2 Axles

	1 DELAWARE MEMORIAL BRIDGE	2 SWEDESBORO-CHESTER	3 WOODBURY-SOUTH CAMDEN	4 CAMDEN-PHILADELPHIA	5 BURLINGTON-MOUNT HOLLY	6 PENNSYLVANIA TURNPIKE	7 BORDENTOWN-TRENTON	7A I-195 TRENTON SHORE POINTS	8 HIGHTSTOWN-FREEHOLD	8A JAMESBURG-CRANBURY	9 NEW BRUNSWICK	10 I-287 METUCHEN-EDISON	11 GS PKWY-WOODBRIDGE-THE AMBOYS	12 CARTERET-RAHWAY	13 I-278 ELIZABETH-VERRAZANO BR	13A NEWARK AIRPORT-ELIZABETH SEAPORT	14 I-78 NEWARK AIRPORT	14A BAYONNE	14B JERSEY CITY-LIBERTY STATE PARK	14C HOLLAND TUNNEL-JERSEY CITY	15E NEWARK-JERSEY CITY	15W I-280-NEWARK-THE ORANGES	16E LINCOLN TUNNEL-NJ 3-SECAUCUS	16W SPORTS PLEX-NJ 3-SEC-RUTH
1 DELAWARE MEMORIAL BRIDGE																								
2 SWEDESBORO-CHESTER	0.80																							
3 WOODBURY-SOUTH CAMDEN	1.70	0.90																						
4 CAMDEN-PHILADELPHIA	2.10	1.30	0.50																					
5 BURLINGTON-MOUNT HOLLY	2.70	1.90	1.00	0.60																				
6 PENNSYLVANIA TURNPIKE	4.20	3.40	2.60	2.10	1.60																			
7 BORDENTOWN-TRENTON	3.10	2.30	1.60	1.00	0.50	1.20																		
7A I-195 TRENTON SHORE POINTS	3.40	2.70	1.80	1.30	0.80	1.60	0.50																	
8 HIGHTSTOWN-FREEHOLD	3.90	3.10	2.20	1.80	1.20	1.90	0.80	0.50																
8A JAMESBURG-CRANBURY	4.20	3.60	2.70	2.20	1.70	2.30	1.20	0.90	0.50															
9 NEW BRUNSWICK	4.70	3.90	3.00	2.60	1.90	2.70	1.60	1.20	0.80	0.50														
10 I-287 METUCHEN-EDISON	4.90	4.20	3.20	2.90	2.20	3.00	1.80	1.60	1.00	0.80	0.50													
11 GS PKWY-WOODBRIDGE-THE AMBOYS	5.80	5.10	4.20	3.80	3.10	3.90	2.70	2.30	1.90	1.70	1.20	0.90												
12 CARTERET-RAHWAY	6.20	5.60	4.70	4.20	3.60	4.30	3.10	2.90	2.30	2.10	1.70	1.30	0.50											
13 I-278 ELIZABETH-VERRAZANO BR	6.80	6.00	5.10	4.70	4.00	4.80	3.60	3.20	2.90	2.60	2.10	1.80	0.90	0.50										
13A NEWARK AIRPORT-ELIZABETH SEAPORT	7.80	7.00	6.10	5.70	5.10	5.80	4.70	4.30	3.90	3.60	3.10	2.90	1.90	1.60	1.00									
14 I-78 NEWARK AIRPORT	7.80	7.00	6.10	5.70	5.10	5.80	4.70	4.30	3.90	3.60	3.10	2.90	1.90	1.60	1.00	1.00								
14A BAYONNE	9.20	8.60	7.70	7.10	6.60	7.30	6.10	5.80	5.30	5.10	4.70	4.30	3.40	3.00	2.60	2.60	1.60							
14B JERSEY CITY-LIBERTY STATE PARK	9.60	8.80	7.90	7.50	6.90	7.70	6.40	6.10	5.70	5.30	4.90	4.70	3.80	3.20	2.90	2.90	1.80	0.60						
14C HOLLAND TUNNEL-JERSEY CITY	9.90	9.10	8.20	7.80	7.10	7.90	6.80	6.40	6.00	5.70	5.20	4.90	4.00	3.60	3.10	3.10	2.10	0.90	0.50					
15E NEWARK-JERSEY CITY	8.30	7.70	6.80	6.20	5.70	6.40	5.20	4.90	4.50	4.20	3.80	3.40	2.60	2.10	1.70	1.70	0.60	2.10	2.30	2.70				
15W I-280-NEWARK-THE ORANGES	8.70	7.90	7.00	6.60	6.00	6.80	5.60	5.20	4.80	4.50	4.00	3.80	2.90	2.30	1.90	1.90	0.90	2.30	2.70	3.00	0.80			
16E LINCOLN TUNNEL-NJ 3-SECAUCUS	9.40	8.70	7.80	7.30	6.80	7.50	6.20	6.00	5.60	5.20	4.80	4.50	3.60	3.10	2.70	2.70	1.70	3.10	3.40	3.80	1.00	0.80		
16W SPORTS PLEX-NJ 3-SEC-RUTH	9.40	8.70	7.80	7.30	6.80	7.50	6.20	6.00	5.60	5.20	4.80	4.50	3.60	3.10	2.70	2.70	1.70	3.10	3.40	3.80	1.00	0.80		
18E GEO WASH BRIDGE-US 46 I-80 I-95	10.40	9.70	8.80	8.30	7.80	8.60	7.30	7.00	6.60	6.20	5.80	5.60	4.70	4.20	3.80	3.80	2.70	4.20	4.50	4.80	2.10	1.80		
18W GEO WASH BRIDGE-US 46 I-80 I-95	10.40	9.70	8.80	8.30	7.80	8.60	7.30	7.00	6.60	6.20	5.80	5.60	4.70	4.20	3.80	3.80	2.70	4.20	4.50	4.80	2.10	1.80		0.90

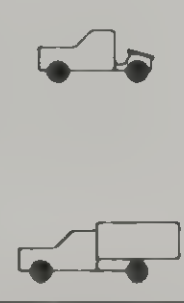

LIMITED ACCESS INTERCHANGES	
6A PENNSYLVANIA TURNPIKE--FLORENCE, LOCAL TRAFFIC ONLY ONE-WAY TOLL	2.00
17 SECAUCUS--U.S. RT. 46 ONLY	1.00

CLASS 3

3 Axles

	1 DELAWARE MEMORIAL BRIDGE	2 SWEDESBORO-CHESTER	3 WOODBURY-SOUTH CAMDEN	4 CAMDEN-PHILADELPHIA	5 BURLINGTON-MOUNT HOLLY	6 PENNSYLVANIA TURNPIKE	7 BORDENTOWN-TRENTON	7A I-195 TRENTON SHORE POINTS	8 HIGHTSTOWN-FREEHOLD	8A JAMESBURG-CRANBURY	9 NEW BRUNSWICK	10 I-287 METUCHEN-EDISON	11 GS PKWY-WOODBRIDGE-THE AMBOYS	12 CARTERET-RAHWAY	13 I-278 ELIZABETH-VERRAZANO BR	13A NEWARK AIRPORT-ELIZABETH SEAPORT	14 I-78 NEWARK AIRPORT	14A BAYONNE	14B JERSEY CITY-LIBERTY STATE PARK	14C HOLLAND TUNNEL-JERSEY CITY	15E NEWARK-JERSEY CITY	15W I-280-NEWARK-THE ORANGES	16E LINCOLN TUNNEL-NJ 3-SECAUCUS	16W SPORTS PLEX-NJ 3-SEC-RUTH
1 DELAWARE MEMORIAL BRIDGE																								
2 SWEDESBORO-CHESTER	1.00																							
3 WOODBURY-SOUTH CAMDEN	2.10	1.00																						
4 CAMDEN-PHILADELPHIA	2.90	1.80	0.80																					
5 BURLINGTON-MOUNT HOLLY	3.60	2.60	1.60	0.80																				
6 PENNSYLVANIA TURNPIKE	5.70	4.70	3.60	2.90	2.10																			
7 BORDENTOWN-TRENTON	4.30	3.20	2.10	1.60	0.80	1.70																		
7A I-195 TRENTON SHORE POINTS	4.70	3.60	2.60	1.80	1.00	1.90	0.80																	
8 HIGHTSTOWN-FREEHOLD	5.30	4.30	3.20	2.60	1.80	2.70	1.00	0.80																
8A JAMESBURG-CRANBURY	5.80	4.90	3.90	3.10	2.30	3.20	1.70	1.30	0.60															
9 NEW BRUNSWICK	6.40	5.30	4.30	3.60	2.90	3.80	2.10	1.80	1.00	0.60														
10 I-287 METUCHEN-EDISON	6.90	5.80	4.80	4.00	3.20	4.20	2.60	2.20	1.60	1.00	0.60													
11 GS PKWY-WOODBRIDGE-THE AMBOYS	7.80	6.80	5.70	4.90	4.20	5.10	3.40	3.10	2.30	1.90	1.30	0.90												
12 CARTERET-RAHWAY	8.60	7.50	6.40	5.70	4.90	5.80	4.20	3.90	3.10	2.70	2.10	1.70	0.80											
13 I-278 ELIZABETH-VERRAZANO BR	9.20	8.20	7.10	6.40	5.70	6.60	4.90	4.70	3.90	3.40	2.90	2.30	1.60	0.80										
13A NEWARK AIRPORT-ELIZABETH SEAPORT	10.80	9.70	8.70	7.90	7.10	8.10	6.40	6.10	5.30	4.90	4.30	3.90	3.00	2.20	1.60									
14 I-78 NEWARK AIRPORT	10.80	9.70	8.70	7.90	7.10	8.10	6.40	6.10	5.30	4.90	4.30	3.90	3.00	2.20	1.60	1.60								
14A BAYONNE	12.60	11.60	10.50	9.70	9.00	9.90	8.20	7.90	7.10	6.80	6.10	5.70	4.80	4.00	3.20	3.20	1.80							
14B JERSEY CITY-LIBERTY STATE PARK	13.00	12.00	10.90	10.10	9.40	10.30	8.70	8.30	7.70	7.10	6.60	6.10	5.20	4.50	3.80	3.80	2.20	0.80						
14C HOLLAND TUNNEL-JERSEY CITY	13.00	12.20	11.20	10.50	9.70	10.70	9.00	8.70	7.90	7.50	6.90	6.40	5.60	4.80	4.00	4.00	2.60	1.00	0.80					
15E NEWARK-JERSEY CITY	11.60	10.50	9.40	8.70	7.90	8.80	7.10	6.90	6.10	5.70	5.10	4.70	3.80	3.00	2.20	2.20	0.80	2.60	3.00	3.20				
15W I-280-NEWARK-THE ORANGES	12.10	11.00	10.00	9.20	8.60	9.40	7.80	7.50	6.80	6.20	5.70	5.20	4.30	3.60	2.90	2.90	1.30	3.10	3.60	3.90	0.80			
16E LINCOLN TUNNEL-NJ 3-SECAUCUS	12.90	11.80	10.80	10.00	9.20	10.10	8.60	8.20	7.50	7.00	6.40	6.00	5.10	4.30	3.60	3.60	2.10	3.90	4.30	4.70	1.30	0.90		
16W SPORTS PLEX-NJ 3-SEC-RUTH	12.90	11.80	10.80	10.00	9.20	10.10	8.60	8.20	7.50	7.00	6.40	6.00	5.10	4.30	3.60	3.60	2.10	3.90	4.30	4.70	1.30	0.90		
18E GEO WASH BRIDGE-US 46 I-80 I-95	13.00	13.00	12.10	11.30	10.70	11.60	9.90	9.60	8.80	8.30	7.80	7.30	6.40	5.70	4.90	4.90	3.40	5.20	5.70	6.00	2.70	2.10		
18W GEO WASH BRIDGE-US 46 I-80 I-95	13.00	13.00	12.10	11.30	10.70	11.60	9.90	9.60	8.80	8.30	7.80	7.30	6.40	5.70	4.90	4.90	3.40	5.20	5.70	6.00	2.70	2.10		1.20

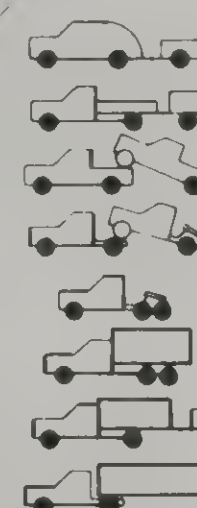

LIMITED ACCESS INTERCHANGES	
6A PENNSYLVANIA TURNPIKE--FLORENCE, LOCAL TRAFFIC ONLY ONE-WAY TOLL	2.00
17 SECAUCUS--U.S. RT. 46 ONLY	1.00

CLASS 4

4 Axles

	1 DELAWARE MEMORIAL BRIDGE	2 SWEDESBORO-CHESTER	3 WOODBURY-SOUTH CAMDEN	4 CAMDEN-PHILADELPHIA	5 BURLINGTON-MOUNT HOLLY	6 PENNSYLVANIA TURNPIKE	7 BORDENTOWN-TRENTON	7A I-195 TRENTON SHORE POINTS	8 HIGHTSTOWN-FREEHOLD	8A JAMESBURG-CRANBURY	9 NEW BRUNSWICK	10 I-287 METUCHEN-EDISON	11 GS PKWY-WOODBRIDGE-THE AMBOYS	12 CARTERET-RAHWAY	13 I-278 ELIZABETH-VERRAZANO BR	13A NEWARK AIRPORT-ELIZABETH SEAPORT	14 I-78 NEWARK AIRPORT	14A BAYONNE	14B JERSEY CITY-LIBERTY STATE PARK	14C HOLLAND TUNNEL-JERSEY CITY	15E NEWARK-JERSEY CITY	15W I-280-NEWARK-THE ORANGES	16E LINCOLN TUNNEL-NJ 3-SECAUCUS	16W SPORTS PLEX-NJ 3-SEC-RUTH
1 DELAWARE MEMORIAL BRIDGE																								
2 SWEDESBORO-CHESTER	1.20																							
3 WOODBURY-SOUTH CAMDEN	2.30	1.20																						
4 CAMDEN-PHILADELPHIA	3.20	2.10	0.90																					
5 BURLINGTON-MOUNT HOLLY	4.20	3.00	1.80	0.90																				
6 PENNSYLVANIA TURNPIKE	6.60	5.30	4.20	3.20	2.30																			
7 BORDENTOWN-TRENTON	5.10	3.90	2.70	1.80	0.90	1.90																		
7A I-195 TRENTON SHORE POINTS	5.60	4.30	3.10	2.20	1.30	2.30	0.80																	
8 HIGHTSTOWN-FREEHOLD	6.20	5.10	3.90	3.00	2.10	3.10	1.20	0.80																
8A JAMESBURG-CRANBURY	6.90	5.70	4.50	3.60	2.70	3.80	1.80	1.60	0.80															
9 NEW BRUNSWICK	7.50	6.20	5.10	4.20	3.20	4.30	2.30	1.90	1.20	0.80														
10 I-287 METUCHEN-EDISON	8.10	6.90	5.70	4.80	3.90	4.90	3.00	2.60	1.80	1.20	0.80													
11 GS PKWY-WOODBRIDGE-THE AMBOYS	9.00	7.80	6.60	5.70	4.80	5.80	3.90	3.40	2.70	2.10	1.60	1.00												
12 CARTERET-RAHWAY	9.90	8.70	7.50	6.60	5.70	6.80	4.80	4.30	3.60	3.00	2.30	1.80	0.90											
13 I-278 ELIZABETH-VERRAZANO BR	10.80	9.60	8.30	7.50	6.60	7.70	5.70	5.20	4.50	3.90	3.20	2.70	1.80	0.90										
13A NEWARK AIRPORT-ELIZABETH SEAPORT	12.30	11.20	10.00	9.10	8.20	9.20	7.30	6.90	6.10	5.60	4.90	4.30	3.40	2.60	1.70									
14 I-78 NEWARK AIRPORT	12.30	11.20	10.00	9.10	8.20	9.20	7.30	6.90	6.10	5.60	4.90	4.30	3.40	2.60	1.70	1.70								
14A BAYONNE	14.60	13.30	12.10	11.20	10.30	11.30	9.40	9.00	8.20	7.70	7.00	6.40	5.60	4.70	3.80	3.80	2.10							
14B JERSEY CITY-LIBERTY STATE PARK	14.90	13.80	12.60	11.70	10.80	11.80	9.90	9.40	8.70	8.10	7.50	6.90	6.00	5.10	4.20	4.20	2.60	0.90						
14C HOLLAND TUNNEL-JERSEY CITY	15.30	14.20	13.00	12.10	11.20	12.20	10.30	9.90	9.10	8.60	7.90	7.30	6.40	5.60	4.70	4.70	3.00	1.30	0.90					
15E NEWARK-JERSEY CITY	13.30	12.10	10.90	10.00	9.10	10.10	8.20	7.80	7.00	6.40	5.80	5.20	4.30	3.40	2.60	2.60	0.90	3.00	3.40	3.90				
15W I-280-NEWARK-THE ORANGES	13.90	12.70	11.60	10.70	9.70	10.80	8.80	8.30	7.70	7.00	6.40	5.80	4.90	4.00	3.10	3.10	1.60	3.80	4.20	4.70	0.90			
16E LINCOLN TUNNEL-NJ 3-SECAUCUS	14.90	13.80	12.60	11.70	10.80	11.80	9.90	9.40	8.70	8.10	7.50	6.90	6.00	5.10	4.20	4.20	2.60	4.70	5.10	5.60	1.70	1.00		
16W SPORTS PLEX-NJ 3-SEC-RUTH	14.90	13.80	12.60	11.70	10.80	11.80	9.90	9.40	8.70	8.10	7.50	6.90	6.00	5.10	4.20	4.20	2.60	4.70	5.10	5.60	1.70	1.00		
18E GEO WASH BRIDGE-US 46 I-80 I-95	15.60	15.20	14.00	13.10	12.20	13.30	11.30	10.90	10.10	9.60	9.00	8.30	7.50	6.60	5.70	5.70	4.00	6.10	6.60	7.00	3.10	2.60		
18W GEO WASH BRIDGE-US 46 I-80 I-95	15.60	15.20	14.00	13.10	12.20	13.30	11.30	10.90	10.10	9.60	9.00	8.30	7.50	6.60	5.70	5.70	4.00	6.10	6.60	7.00	3.10	2.60		1.40

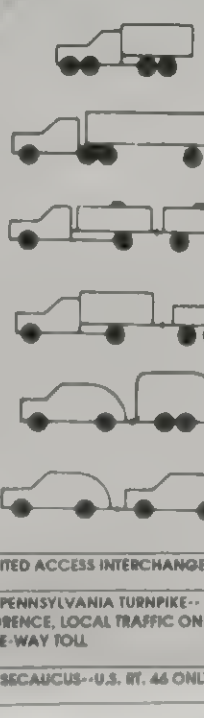

LIMITED ACCESS INTERCHANGES	
6A PENNSYLVANIA TURNPIKE--FLORENCE, LOCAL TRAFFIC ONLY ONE-WAY TOLL	2.00
17 SECAUCUS--U.S. RT. 46 ONLY	1.00

CLASS 5

5 Axles

	1 DELAWARE MEMORIAL BRIDGE	2 SWEDESBORO-CHESTER	3 WOODBURY-SOUTH CAMDEN	4 CAMDEN-PHILADELPHIA	5 BURLINGTON-MOUNT HOLLY	6 PENNSYLVANIA TURNPIKE	7 BORDENTOWN-TRENTON	7A I-195 TRENTON SHORE POINTS	8 HIGHTSTOWN-FREEHOLD	8A JAMESBURG-CRANBURY	9 NEW BRUNSWICK	10 I-287 METUCHEN-EDISON	11 GS PKWY-WOODBRIDGE-THE AMBOYS	12 CARTERET-RAHWAY	13 I-278 ELIZABETH-VERRAZANO BR	13A NEWARK AIRPORT-ELIZABETH SEAPORT	14 I-78 NEWARK AIRPORT	14A BAYONNE	14B JERSEY CITY-LIBERTY STATE PARK	14C HOLLAND TUNNEL-JERSEY CITY	15E NEWARK-JERSEY CITY	15W I-280-NEWARK-THE ORANGES	16E LINCOLN TUNNEL-NJ 3-SECAUCUS	16W SPORTS PLEX-NJ 3-SEC-RUTH
1 DELAWARE MEMORIAL BRIDGE																								
2 SWEDESBORO-CHESTER	1.40																							
3 WOODBURY-SOUTH CAMDEN	2.90	1.40																						
4 CAMDEN-PHILADELPHIA	3.90	2.50	1.00																					
5 BURLINGTON-MOUNT HOLLY	4.90	3.60	2.20	1.00																				
6 PENNSYLVANIA TURNPIKE	7.90	6.40	4.90	3.90	2.90																			
7 BORDENTOWN-TRENTON	6.10	4.70	3.20	2.20	1.00	2.30																		
7A I-195 TRENTON SHORE POINTS	6.80	5.20	3.80	2.60	1.60	2.90	1.00																	
8 HIGHTSTOWN-FREEHOLD	7.50	6.10	4.70	3.60	2.50	3.80	1.40	0.90																
8A JAMESBURG-CRANBURY	8.30	6.90	5.50	4.40	3.20	4.50	2.20	1.80	0.90															
9 NEW BRUNSWICK	9.10	7.50	6.10	4.90	3.90	5.20	2.90	2.30	1.40	0.90														
10 I-287 METUCHEN-EDISON	9.60	8.30	6.90	5.70	4.70	6.00	3.60	3.10	2.20	1.40	0.90													
11 GS PKWY-WOODBRIDGE-THE AMBOYS	10.80	9.40	7.90	6.90	5.70	7.00	4.70	4.00	3.20	2.50	1.80	1.30												
12 CARTERET-RAHWAY	11.80	10.40	9.10	7.90	6.90	8.10	5.70	5.20	4.40	3.60	2.90	2.20	1.00											
13 I-278 ELIZABETH-VERRAZANO BR	13.00	11.60	10.00	9.10	7.90	9.20	6.90	6.20	5.50	4.70	3.90	3.20	2.20	1.00										
13A NEWARK AIRPORT-ELIZABETH SEAPORT	14.80	13.40	12.00	10.90	9.90	11.00	8.70	8.30	7.30	6.80	6.00	5.20	4.00	3.10	2.10									
14 I-78 NEWARK AIRPORT	14.80	13.40	12.00	10.90	9.90	11.00	8.70	8.30	7.30	6.80	6.00	5.20	4.00	3.10	2.10	2.10								
14A BAYONNE	17.40	15.90	14.60	13.40	12.30	13.50	11.20	10.80	9.90	9.20	8.40	7.70	6.80	5.60	4.50	4.50	2.50							
14B JERSEY CITY-LIBERTY STATE PARK	17.90	16.50	15.10	14.00	13.00	14.20	11.80	11.20	10.40	9.60	9.10	8.30	7.10	6.10	4.90	4.90	3.10	1.00						
14C HOLLAND TUNNEL-JERSEY CITY	18.20	17.00	15.60	14.60	13.40	14.70	12.30	11.80	10.90	10.30	9.50	8.70	7.70	6.80	5.60	5.60	3.60	1.60	1.00					
15E NEWARK-JERSEY CITY	15.90	14.60	13.10	12.00	10.90	12.20	9.90	9.40	8.40	7.70	7.00	6.20	5.20	4.00	3.10	3.10	1.00	3.60	4.00	4.70				
15W I-280-NEWARK-THE ORANGES	16.60	15.30	13.90	12.70	11.70	13.00	10.70	10.00	9.20	8.40	7.70	7.00	6.00	4.80	3.80	3.80	1.80	4.50	4.90	5.60	1.00			
16E LINCOLN TUNNEL-NJ 3-SECAUCUS	17.90	16.50	15.10	14.00	13.00	14.20	11.80	11.20	10.40	9.60	9.10	8.30	7.10	6.10	4.90	4.90	3.10	5.60	6.10	6.80	2.10	1.30		
16W SPORTS PLEX-NJ 3-SEC-RUTH	17.90	16.50	15.10	14.00	13.00	14.20	11.80	11.20	10.40	9.60	9.10	8.30	7.10	6.10	4.90	4.90	3.10	5.60	6.10	6.80	2.10	1.30		
18E GEO WASH BRIDGE-US 46 I-80 I-95	18.20	18.20	16.90	15.70	14.70	15.90	13.50	13.10	12.20	11.60	10.80	10.00	9.10	7.90	6.90	6.90	4.80	7.30	7.90	8.40	3.80	3.10		
18W GEO WASH BRIDGE-US 46 I-80 I-95	18.20	18.20	16.90	15.70	14.70	15.90	13.50	13.10	12.20	11.60	10.80	10.00	9.10	7.90	6.90	6.90	4.80	7.30	7.90	8.40	3.80	3.10		1.70



LIMITED ACCESS INTERCHANGES	
6A PENNSYLVANIA TURNPIKE--FLORENCE, LOCAL TRAFFIC ONLY ONE-WAY TOLL	2.00
17 SECAUCUS--U.S. RT. 46 ONLY	1.00

CLASS 6

6 Axles

	1 DELAWARE MEMORIAL BRIDGE	2 SWEDESBORO-CHESTER	3 WOODBURY-SOUTH CAMDEN	4 CAMDEN-PHILADELPHIA	5 BURLINGTON-MOUNT HOLLY	6 PENNSYLVANIA TURNPIKE	7 BORDENTOWN-TRENTON	7A I-195 TRENTON SHORE POINTS	8 HIGHTSTOWN-FREEHOLD	8A JAMESBURG-CRANBURY	9 NEW BRUNSWICK	10 I-287 METUCHEN-EDISON	11 GS PKWY-WOODBRIDGE-THE AMBOYS	12 CARTERET-RAHWAY	13 I-278 ELIZABETH-VERRAZANO BR	13A NEWARK AIRPORT-ELIZABETH SEAPORT	14 I-78 NEWARK AIRPORT	14A BAYONNE	14B JERSEY CITY-LIBERTY STATE PARK	14C HOLLAND TUNNEL-JERSEY CITY	15E NEWARK-JERSEY CITY	15W I-280-NEWARK-THE ORANGES	16E LINCOLN TUNNEL-NJ 3-SECAUCUS	16W SPORTS PLEX-NJ 3-SEC-RUTH
1 DELAWARE MEMORIAL BRIDGE																								
2 SWEDESBORO-CHESTER	1.70																							
3 WOODBURY-SOUTH CAMDEN	3.40	1.70																						
4 CAMDEN-PHILADELPHIA	4.50	2.90	1.20																					
5 BURLINGTON-MOUNT HOLLY	5.70	4.20	2.60	1.20																				
6 PENNSYLVANIA TURNPIKE	9.20	7.40	5.70	4.50	3.40																			
7 BORDENTOWN-TRENTON	7.10	5.50	3.80	2.60	1.20	2.70																		
7A I-195 TRENTON SHORE POINTS	7.80	6.00	4.40	3.00	1.80	3.40	1.20																	
8 HIGHTSTOWN-FREEHOLD	8.70	7.10	5.50	4.20	2.90	4.40	1.70	1.00																
8A JAMESBURG-CRANBURY	9.60	7.90	6.40	5.10	3.80	5.30	2.60	2.10	1.00															
9 NEW BRUNSWICK	10.50	8.70	7.10	5.70	4.50	6.00	3.40	2.70	1.70	1.00														
10 I-287 METUCHEN-EDISON	11.20	9.60	7.90	6.60	5.50	6.90	4.20	3.60	2.60	1.70	1.00													
11 GS PKWY-WOODBRIDGE-THE AMBOYS	12.50	10.90	9.20	7.90	6.60	8.20	5.50	4.70	3.80	2.90	2.10	1.60												
12 CARTERET-RAHWAY	13.80	12.10	10.50	9.20	7.90	9.40	6.60	6.00	5.10	4.20	3.40	2.60	1.20											
13 I-278 ELIZABETH-VERRAZANO BR	15.10	13.40	11.60	10.50	9.20	10.70	7.90	7.30	6.40	5.50	4.50	3.80	2.60	1.20										
13A NEWARK AIRPORT-ELIZABETH SEAPORT	17.20	15.50	13.90	12.60	11.40	12.90	10.10	9.60	8.40	7.80	6.90	6.00	4.70	3.60	2.50									
14 I-78 NEWARK AIRPORT	17.20	15.50	13.90	12.60	11.40	12.90	10.10	9.60	8.40	7.80	6.90	6.00	4.70	3.60	2.50	2.50								
14A BAYONNE	20.10	18.50	16.90	15.50	14.30	15.70	13.00	12.50	11.40	10.70	9.70	8.80	7.80	6.50	5.30	5.30	2.90							
14B JERSEY CITY-LIBERTY STATE PARK	20.80	19.10	17.50	16.20	15.10	16.40	13.80	13.00	12.10	11.20	10.50	9.60	8.30	7.10	5.70	5.70	3.60	1.20						
14C HOLLAND TUNNEL-JERSEY CITY	20.80	19.80	18.10	16.90	15.50	17.00	14.30	13.80	12.60	12.00	11.00	10.10	8.80	7.80	6.50	6.50	4.20	1.80	1.20					
15E NEWARK-JERSEY CITY	18.50	16.90	15.20	13.90	12.60	14.20	11.40	10.90	9.70	8.80	8.20	7.30	6.00	4.70	3.60	3.60	1.20	4.20	4.70	5.50				
15W I-280-NEWARK-THE ORANGES	19.20	17.80	16.10	14.80	13.50	15.10	12.30	11.60	10.70	9.70	8.80	8.20	6.90	5.60	4.40	4.40	2.10	5.30	5.70	6.50	1.20			
16E LINCOLN TUNNEL-NJ 3-SECAUCUS	20.80	19.10	17.50	16.20	15.10	16.40	13.80	13.00	12.10	11.20	10.50	9.60	8.30	7.10	5.70	5.70	3.60	6.50	7.10	7.80	2.50	1.60		
16W SPORTS PLEX-NJ 3-SEC-RUTH	20.80	19.10	17.50	16.20	15.10	16.40	13.80	13.00	12.10	11.20	10.50	9.60	8.30	7.10	5.70	5.70	3.60	6.50	7.10	7.80	2.50	1.60		
18E GEO WASH BRIDGE-US 46 I-80 I-95	20.80	20.80	19.60	18.20	17.00	18.50	15.70	15.20	14.20	13.40	12.50	11.60	10.50	9.20	7.90	7.90	5.60	8.40	9.20	9.70	4.40	3.60		
18W GEO WASH BRIDGE-US 46 I-80 I-95	20.80	20.80	19.60	18.20	17.00	18.50	15.70	15.20	14.20	13.40	12.50	11.60	10.50	9.20	7.90	7.90	5.60	8.40	9.20	9.70	4.40	3.60		1.90

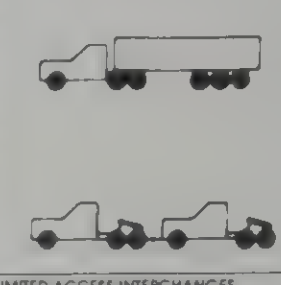

LIMITED ACCESS INTERCHANGES	
6A PENNSYLVANIA TURNPIKE--FLORENCE, LOCAL TRAFFIC ONLY ONE-WAY TOLL	2.00
17 SECAUCUS--U.S. RT. 46 ONLY	1.00

CLASS B-2

(2-Axle Bus)

	1 DELAWARE MEMORIAL BRIDGE	2 SWEDESBORO-CHESTER	3 WOODBURY-SOUTH CAMDEN	4 CAMDEN-PHILADELPHIA	5 BURLINGTON-MOUNT HOLLY	6 PENNSYLVANIA TURNPIKE	7 BORDENTOWN-TRENTON	7A I-195 TRENTON SHORE POINTS	8 HIGHTSTOWN-FREEHOLD	8A JAMESBURG-CRANBURY	9 NEW BRUNSWICK	10 I-287 METUCHEN-EDISON	11 GS PKWY-WOODBRIDGE-THE AMBOYS	12 CARTERET-RAHWAY	13 I-278 ELIZABETH-VERRAZANO BR	13A NEWARK AIRPORT-ELIZABETH SEAPORT	14 I-78 NEWARK AIRPORT	14A BAYONNE	14B JERSEY CITY-LIBERTY STATE PARK	14C HOLLAND TUNNEL-JERSEY CITY	15E NEWARK-JERSEY CITY	15W I-280-NEWARK-THE ORANGES	16E LINCOLN TUNNEL-NJ 3-SECAUCUS	16W SPORTS PLEX-NJ 3-SEC-RUTH
1 DELAWARE MEMORIAL BRIDGE																								
2 SWEDESBORO-CHESTER	0.60																							
3 WOODBURY-SOUTH CAMDEN	1.30	0.70																						
4 CAMDEN-PHILADELPHIA	1.60	1.00	0.40																					
5 BURLINGTON-MOUNT HOLLY	2.10	1.50	0.80	0.50																				
6 PENNSYLVANIA TURNPIKE	3.20	2.60	2.00	1.60	1.20																			
7 BORDENTOWN-TRENTON	2.40	1.80	1.20	0.80	0.40	0.90																		
7A I-195 TRENTON SHORE POINTS	2.60	2.10	1.40	1.00	0.60	1.20	0.40																	
8 HIGHTSTOWN-FREEHOLD	3.00	2.40	1.70	1.40	0.90	1.50	0.60	0.40																
8A JAMESBURG-CRANBURY	3.20	2.80	2.10	1.70	1.30	1.80	0.90	0.70	0.40															
9 NEW BRUNSWICK	3.60	3.00	2.30	2.00	1.50	2.10	1.20	0.90	0.60	0.40														
10 I-287 METUCHEN-EDISON	3.80	3.20	2.50	2.20	1.70	2.30	1.40	1.20	0.80	0.60	0.40													
11 GS PKWY-WOODBRIDGE-THE AMBOYS	4.50	3.90	3.20	2.90	2.40	3.00	2.10	1.80	1.50	1.30	0.90	0.70												
12 CARTERET-RAHWAY	4.80	4.30	3.60	3.20	2.80	3.30	2.40	2.20	1.80	1.60	1.30	1.00	0.40											
13 I-278 ELIZABETH-VERRAZANO BR	5.20	4.60	3.90	3.60	3.10	3.70	2.80	2.50	2.20	2.00	1.60	1.40	0.70	0.40										
13A NEWARK AIRPORT-ELIZABETH SEAPORT	6.00	5.40	4.70	4.40	3.90	4.50	3.60	3.30	3.00	2.80	2.40	2.20	1.50	1.20	0.80									
14 I-78 NEWARK AIRPORT	6.00	5.40	4.70	4.40	3.90	4.50	3.60	3.30	3.00	2.80	2.40	2.20	1.50	1.20	0.80	0.80								
14A BAYONNE	7.10	6.60	5.90	5.50	5.10	5.60	4.70	4.50	4.10	3.90	3.60	3.30	2.60	2.30	2.00	2.00	1.20							
14B JERSEY CITY-LIBERTY STATE PARK	7.40	6.80	6.10	5.80	5.30	5.90	4.90	4.70	4.40	4.10	3.80	3.60	2.90	2.50	2.20	2.20	1.40	0.50						
14C HOLLAND TUNNEL-JERSEY CITY	7.60	7.00	6.30	6.00	5.50	6.10	5.20	4.90	4.60	4.40	4.00	3.80	3.10	2.80	2.40	2.40	1.60	0.70	0.40					
15E NEWARK-JERSEY CITY	6.40	5.90	5.20	4.80	4.40	4.90	4.00	3.80	3.50	3.20	2.90	2.60	2.00	1.60	1.30	1.30	0.50	1.60	1.80	2.10				
15W I-280-NEWARK-THE ORANGES	6.70	6.10	5.40	5.10	4.60	5.20	4.30	4.00	3.70	3.50	3.10	2.90	2.20	1.80	1.50	1.50	0.70	1.80	2.10	2.30	0.60			
16E LINCOLN TUNNEL-NJ 3-SECAUCUS	7.20	6.70	6.00	5.60	5.20	5.80	4.80	4.60	4.30	4.00	3.70	3.50	2.80	2.40	2.10	2.10	1.30	2.40	2.60	2.90	0.80	0.60		
16W SPORTS PLEX-NJ 3-SEC-RUTH	7.20	6.70	6.00	5.60	5.20	5.80	4.80	4.60	4.30	4.00	3.70	3.50	2.80	2.40	2.10	2.10	1.30	2.40	2.60	2.90	0.80	0.60		
18E GEO WASH BRIDGE-US 46 I-80 I-95	8.00	7.50	6.80	6.40	6.00	6.60	5.60	5.40	5.10	4.80	4.50	4.30	3.60	3.20	2.90	2.90	2.10	3.20	3.50	3.70	1.60	1.40		
18W GEO WASH BRIDGE-US 46 I-80 I-95	8.00	7.50	6.80	6.40	6.00	6.60	5.60	5.40	5.10	4.80	4.50	4.30	3.60	3.20	2.90	2.90	2.10	3.20	3.50	3.70	1.60	1.40		0.70

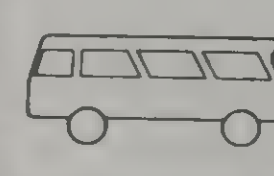

LIMITED ACCESS INTERCHANGES	
6A PENNSYLVANIA TURNPIKE--FLORENCE, LOCAL TRAFFIC ONLY ONE-WAY TOLL	2.00
17 SECAUCUS--U.S. RT. 46 ONLY	1.00

CLASS B-3

(3-Axle Bus)

	1 DELAWARE MEMORIAL BRIDGE	2 SWEDESBORO-CHESTER	3 WOODBURY-SOUTH CAMDEN	4 CAMDEN-PHILADELPHIA	5 BURLINGTON-MOUNT HOLLY	6 PENNSYLVANIA TURNPIKE	7 BORDENTOWN-TRENTON	7A I-195 TRENTON SHORE POINTS	8 HIGHTSTOWN-FREEHOLD	8A JAMESBURG-CRANBURY	9 NEW BRUNSWICK	10 I-287 METUCHEN-EDISON	11 GS PKWY-WOODBRIDGE-THE AMBOYS	12 CARTERET-RAHWAY	13 I-278 ELIZABETH-VERRAZANO BR	13A NEWARK AIRPORT-ELIZABETH SEAPORT	14 I-78 NEWARK AIRPORT	14A BAYONNE	14B JERSEY CITY-LIBERTY STATE PARK	14C HOLLAND TUNNEL-JERSEY CITY	15E NEWARK-JERSEY CITY	15W I-280-NEWARK-THE ORANGES	16E LINCOLN TUNNEL-NJ 3-SECAUCUS	16W SPORTS PLEX-NJ 3-SEC-RUTH
1 DELAWARE MEMORIAL BRIDGE																								
2 SWEDESBORO-CHESTER	0.80																							
3 WOODBURY-SOUTH CAMDEN	1.60	0.80																						
4 CAMDEN-PHILADELPHIA	2.20	1.40	0.60																					
5 BURLINGTON-MOUNT HOLLY	2.80	2.00	1.20	0.60																				
6 PENNSYLVANIA TURNPIKE	4.40	3.60	2.80	2.20	1.60																			
7 BORDENTOWN-TRENTON	3.30	2.50	1.60	1.20	0.60	1.30																		
7A I-195 TRENTON SHORE POINTS	3.60	2.80	2.00	1.40	0.80	1.50	0.60																	
8 HIGHTSTOWN-FREEHOLD	4.10	3.30	2.50	2.00	1.40	2.10	0.80	0.60																
8A JAMESBURG-CRANBURY	4.50	3.80	3.00	2.40	1.80	2.50	1.30	1.00	0.50															
9 NEW BRUNSWICK	4.90	4.10	3.30	2.80	2.20	2.90	1.60	1.40	0.80	0.50														
10 I-287 METUCHEN-EDISON	5.30	4.50	3.70	3.10	2.50	3.20	2.00	1.70	1.20	0.80	0.50													
11 GS PKWY-WOODBRIDGE-THE AMBOYS	6.00	5.20	4.40	3.80	3.20	3.90	2.60	2.40	1.80	1.50	1.00	0.70												
12 CARTERET-RAHWAY	6.60	5.80	4.90	4.40	3.80	4.50	3.20	3.00	2.40	2.10	1.60	1.30	0.60											
13 I-278 ELIZABETH-VERRAZANO BR	7.10	6.30	5.50	4.90	4.40	5.10	3.80	3.60	3.00	2.60	2.20	1.80	1.20	0.60										
13A NEWARK AIRPORT-ELIZABETH SEAPORT	8.30	7.50	6.70	6.10	5.50	6.20	4.90	4.70	4.10	3.80	3.30	3.00	2.30	1.70	1.20									
14 I-78 NEWARK AIRPORT	8.30	7.50	6.70	6.10	5.50	6.20	4.90	4.70	4.10	3.80	3.30	3.00	2.30	1.70	1.20	1.20								
14A BAYONNE	9.70	8.90	8.10	7.50	6.90	7.60	6.30	6.10	5.50	5.20	4.70	4.40	3.70	3.10	2.50	2.50	1.40							
14B JERSEY CITY-LIBERTY STATE PARK	10.00	9.20	8.40	7.80	7.20	7.90	6.70	6.40	5.90	5.50	5.10	4.70	4.00	3.50	2.90	2.90	1.70	0.60						
14C HOLLAND TUNNEL-JERSEY CITY	10.00	9.40	8.60	8.10	7.50	8.20	6.90	6.70	6.10	5.80	5.30	4.90	4.30	3.70	3.10	3.10	2.00	0.80	0.60					
15E NEWARK-JERSEY CITY	8.90	8.10	7.20	6.70	6.10	6.80	5.50	5.30	4.70	4.40	3.90	3.60	2.90	2.30	1.70	1.70	0.60	2.00	2.30	2.50				
15W I-280-NEWARK-THE ORANGES	9.30	8.50	7.70	7.10	6.60	7.20	6.00	5.80	5.20	4.80	4.40	4.00	3.30	2.80	2.20	2.20	1.00	2.40	2.80	3.00	0.60			
16E LINCOLN TUNNEL-NJ 3-SECAUCUS	9.90	9.10	8.30	7.70	7.10	7.80	6.60	6.30	5.80	5.40	4.90	4.60	3.90	3.30	2.80	2.80	1.60	3.00	3.30	3.60	1.00	0.70		
16W SPORTS PLEX-NJ 3-SEC-RUTH	9.90	9.10	8.30	7.70	7.10	7.80	6.60	6.30	5.80	5.40	4.90	4.60	3.90	3.30	2.80	2.80	1.60	3.00	3.30	3.60	1.00	0.70		
18E GEO WASH BRIDGE-US 46 I-80 I-95	10.00	10.00	9.30	8.70	8.20	8.90	7.60	7.40	6.80	6.40	6.00	5.60	4.90	4.40	3.80	3.80	2.60	4.00	4.40	4.60	2.10	1.60		
18W GEO WASH BRIDGE-US 46 I-80 I-95	10.00	10.00	9.30	8.70	8.20	8.90	7.60	7.40	6.80	6.40	6.00	5.60	4.90	4.40	3.80	3.80	2.60	4.00	4.40	4.60	2.10	1.60		0.90



LIMITED ACCESS INTERCHANGES	
6A PENNSYLVANIA TURNPIKE--FLORENCE, LOCAL TRAFFIC ONLY ONE-WAY TOLL	2.00
17 SECAUCUS--U.S. RT. 46 ONLY	1.00

HOW TO GET THERE IN NEW JERSEY USING THE N.J. TURNPIKE

This is a listing of New Jersey municipalities with population of 2,000 or more. Opposite the names are the Turnpike interchange exits serving these places. Where the municipalities are not near the Turnpike, they can be reached by connecting roads leading from these exits. In some cases more than one exit is shown to accommodate Turnpike patrons who are southbound and those northbound, and also to provide alternate routes off the Turnpike.

A

Aberdeen	8-11
Absecon	3-11
Alexandria	10-14
Allendale	18E
Alloway	1
Alpha	10-14
Andover Twp	15W-16W-18E
Asbury Park	8-9-11
Atlantic City	3-7-11
Atlantic Highlands	9-11
Audubon	3
Avon-By-The-Sea	8-11

B

Barnegat	4-7
Barrington	3
Bayonne	14A
Beachwood	4-8-11
Bedminster	10-14
Belleville	15W
Bellmawr	3
Belmar	7A-11
Belvidere	10-14
Bergenfield	18E-18W
Berkely (Ocean)	4-7-11
Berkeley Hts (Union)	10-14
Berlin	4
Bernards	10-14
Bernardsville	10-14
Beverly	5
Blairstown	16W-18E
Bloomfield	11-15W
Bloomingdale	16W
Bogota	18E 18W
Boonton	10-15W 16W
Bordentown	7
Bound Brook	10-14
Bradley Beach	7A-11
Branchburg	9-10
Brick Twp	4-8-11
Bridgeton	1-2
Bridgewater	10-14
Brielle	7A-11
Brigantine	3-7-11
Brooklawn	3
Buena	1-3
Buena Vista	1-3
Burlington	5
Butler	16W-18E
Byram	16W

C

Caldwell	11-16W
Camden	3-4
Cape May	1-3-11
Carlstadt	16W-18W
Carney s Point	1
Carteret	12
Cedar Grove	15W-16W
Chatham	11-14
Cherry Hill	4
Chester Twp	10-14
Chesterfield	7
Cinnaminson	4
Clark	11-13-13A
Clayton	2-3
Clementon	3-4
Cliffside Park	18E-18W
Clifton	11-16W
Clinton Twp	10-14
Closter	18E-18W
Collingswood	3-4
Colts Neck	8-8A
Commercial	1-2
Cranbury	8-8A
Cranford	11-13-13A
Cresskill	18E-18W

D

Deal	8-11
Deerfield	1-2
Delanco	5
Delaware	10-18E
Delran	4-5
Demarest	18E-18W
Dennis	1-3
Denville	15W-16W
Deptford	3
Dover (Morris)	15W-16W
Dover (Ocean)	4-8-11
Dumont	18E-18W
Dunellen	10-14

E

Eastampton	5
East Amwell	7-9-10
East Brunswick	9
East Greenwich	2
East Hanover	10-15W
East Orange	11-15W
East Rutherford	16W
East Windsor	8
Eatontown	8-11
Edgewater	18E
Edgewater Park	5
Edison	10
Egg Harbor	3-7-11
Elizabeth	13-13A
Elk Twp	2-3
Elmwood Park	11-16W
Emerson	18E-18W
Englewood	18E-18W
Englewood Cliffs	18E 18W
Essex Fells	15W-16W
Evesham	4
Ewing	7-9

F

Fairfield (Essex)	16W
Fairfield (Cumberland)	2
Fair Haven	8-11
Fair Lawn	18E
Fairview	16E
Fanwood	11-14
Flemington	7-14
Florence	5-7
Florham Park	10-14
Folsom	2-3
Fort Lee	18E-18W
Frankford	16W-18E
Franklin (Sussex)	16W-18E
Franklin (Gloucester)	1-2-3
Franklin (Hunterdon)	10
Franklin (Somerset)	9-10
Franklin (Warren)	10-14
Franklin Lakes	18E-18W
Freehold	8

G

Galloway	1-3
Garfield	18E
Garwood	11-14
Gibbsboro	3-4
Glassboro	2-3
Glen Ridge	15W
Glen Rock	18E
Gloucester	3
Green Brook	10-14
Greenwich Twp (Gloucester)	1-2
Guttenberg	16E

H

Hackensack	18E
Hacketstown	10-16W
Haddon	3-4
Haddonfield	3-4
Haddon Heights	3
Hainesport	5
Haledon	18E
Hamilton (Atlantic)	3
Hamilton (Mercer)	7A
Hammonton	3
Hampton Twp	14
Hanover	10-14
Harding (Morris)	10-14
Hardyston	16W
Harmony	10-14
Harrington Park	18E-18W
Harrison (Hudson)	15W
Harrison (Gloucester)	1-2
Hasbrouck Heights	18E
Haworth	18E-18W
Hawthorne	18E
Hazlet	9-11
High Bridge	10-14
Highland Park	9-10
Highlands	9-11
Hightstown	8
Hillsborough	8-9
Hillsdale	18E-18W
Hillside	14
Hoboken	14C
Ho Ho Kus	18E
Holland	7-10-14
Holmdel	8-9-11
Hopatcong	16W 18E
Hopewell (Cumberland)	1-2
Hopewell (Mercer)	7-8A
Howell	8-11

I

Independence	15W
Irvington	11-14

J

Jackson Twp	7A
Jamesburg	8A
Jefferson (Morris)	10-15W
Jersey City	14B-14C

K

Keansburg	9-11
Kearny	15W
Kenilworth	11-14
Keyport	9-11
Kingwood	7-10
Kinnelon	16W-18E

L

Lacey	4-7-11
Lakehurst	4-7-11
Lakewood	7A-11
Lambertville	7-10
Laurel Springs	3
Lawnside	3
Lawrence (Cumberland)	1-2
Lawrence (Mercer)	7-8
Lebanon Twp	10-14
Leonia	18E-18W
Lincoln Park	16W-18E-18W
Linden	11-13
Lindenwold	3-4
Linwood	3-11
Little Egg Harbor	3-11
Little Falls	16W
Little Ferry	18E-18W
Little Silver	11
Livingston	15W
Lodi	18E-18W
Long Beach	3-11
Long Branch	8-9-11
Lopatcong	10-14
Lower Twp	3-11
Lumberton	4-5
Lyndhurst	16W-18E

M

Madison (Morris)	10-14
Magnolia	3
Mahwah	18E
Manalapan	8-9
Manasquan	8-9-11
Manchester	4-11
Mansfield (Burlington)	7
Mansfield (Warren)	10-15W
Mantua	2-3
Manville	9-10
Maple Shade	4
Maplewood	11-14
Margate	3-11
Marlboro	8-9
Matawan	9-11
Maurice River	1-3
Maywood	18E
Medford	4
Medford Lakes	4
Mendham	10-14
Merchantville	4
Metuchen	10
Middle Twp	2-11
Middlesex	10
Middletown	9-11
Midland Park	18E
Millburn	11-14
Millstone (Monmouth)	8-9
Milltown	9
Millville	1-2
Mine Hill	15W-18E
Monmouth Beach	8-11
Monroe (Gloucester)	2-3
Monroe (Middlesex)	8A
Montclair	11-15W
Montgomery	8-9
Montvale	18E
Montville	16W 18E
Moonachie	16W-18E
Moorestown	4
Morris	10-14
Morris Plains	10-14
Morristown	10-14
Mountain Lakes	10-15W
Mountainside	11-14
Mount Arlington	10-18E
Mount Ephraim	3
Mount Holly	5
Mount Laurel	4
Mount Olive	10-15W
Mullica	2

N

National Parks	3
Neptune	8-11
Netcong	10-15W
Newark	15E-15W
New Brunswick	9
New Hanover	7
New Milford	18E
New Providence	11-14
Newton	10-15W
North Arlington	15W
North Bergen	18E
North Brunswick	9
North Caldwell	15W
Northfield	3
North Haledon	18E
North Hanover	7
North Plainfield	10-14
Northvale	18E-18W
North Wildwood	1-3-11
Norwood	18E-18W
Nutley	11-16W

O

Oakland	18E-18W
Oaklyn	3
Ocean City	3-7-11
Ocean Twp (Monmouth)	4-7-11
Ocean Twp (Ocean)	3
Oceanport	8-9-11
Ogdensburg	18E
Old Bridge	9
Oldmans Twp	1
Old Tappan	18E-18W
Oradell	18E-18W
Orange	11-15W

P

Palisades Park	18E
Palmyra	4
Paramus	18E
Park Ridge	18E-18W
Parsippany Troy Hills	10-15W
Passaic (Passaic)	16W 18E
Passaic (Morris)	10-14
Paterson	16W-18W
Paulsboro	2
Pemberton Twp	5-7
Pennington	7-9
Pennsauken	4
Penns Grove	1
Pennsville	1
Pequannock	16W-18W
Perth Amboy	11
Phillipsburg	10-14
Pilesgrove	1
Pine Hill	3-4
Piscataway	10
Pitman	2-3
Pittsgrove	2
Plainfield	10-14
Plainsboro	8-9
Pleasantville	3
Plumstead	7
Pohatcong	10-14
Point Pleasant	4-8-11
Point Pleasant Beach	4-8-11
Pompton Lakes	16W-18E
Princeton	8A-9
Prospect Park	18E

Q

Quinton	1

R

Rahway	12
Ramsey	18E
Randolph	10-15W
Raritan (Somerset)	10
Raritan (Hunterdon)	7-10
Readington	10
Red Bank	8-11
Ridgefield	18E
Ridgefield Park	18E
Ridgewood	18E
Ringwood	16W 18E
Riverdale	16W 18E
River Edge	18E
Riverside	4
Riverton	4
River Vale	18E
Rochelle Park	18E
Rockaway	16W 18E
Roseland	15W
Roselle	11-13-13A
Roselle Park	11-13-13A
Roxbury	15W-16W
Rumson	8-9-11
Runnemede	3
Rutherford	16W

S

Saddle Brook	18W
Saddle River	11-18W
Salem	1
Sayreville	9
Scotch Plains	11-14
Sea Girt	8-11
Sea Isle City	1-11
Secaucus	16E
Shrewsbury	8-11
Somerdale	3
Somers Point	3-11
Somerville	10
South Amboy	11
Southampton	5
South Bound Brook	10
South Brunswick	8A-9
South Hackensack	18E
South Orange	11-15W
South Plainfield	10-11
South River	9
South Toms River	4-8
Sparta	15W-18E
Spotswood	8A-9
Springfield (Burlington)	5
Springfield (Union)	11-14
Spring Lake	8-11
Spring Lake Heights	8
Stafford	4-7
Stanhope	16W-18W
Stillwater	16W-18W
Stratford	3-11
Summit	11-14
Sussex	15W-18E
Swedesboro	2

T

Tabernacle	4-7
Teaneck	18E
Tenafly	18E
Tewksbury	10-14
Tinton Falls	8-11
Totowa Borough	18E 18W
Trenton	7-7A-9
Tuckerton	4-7

U

Union City	16E
Union Twp (Hunterdon)	10-14
Union (Union)	11-14
Union Beach	9-11
Upper Twp	3-11
Upper Deerfield	2
Upper Freehold	8-9-11
Upper Pittsgrove	2
Upper Saddle River	10-18E

V

Ventnor	3-11
Vernon	16W 18E
Verona	15W
Vineland	3
Voorhees	4

W

Waldwick	18E
Wall	8-11
Wallington	16W 18E
Wanaque	16W-18E
Wantage	16W
Warren	10-14
Washington (Bergen)	11-18E-18W
Washington (Gloucester)	3
Washington (Mercer)	7A
Washington (Morris)	10-15W
Washington (Warren)	10-14
Watchung	10-14
Waterford	4
Wayne	11 16W-18W
Weehawken	16E
Wenonah	2-3
Westhampton	5
West Amwell	10
West Caldwell	11-15W
West Deptford	3
Westfield	11-14
West Long Branch	8-9-11
West Milford	16W-18E
West New York	16E
West Orange	11-15W
West Paterson	11-16W
Westville	3
West Windsor	8
Westwood	11-18E
Wharton	10-15W-16W
White Twp	10-15W-18W
Wildwood	1-3-11
Wildwood Crest	1-3-11
Willingboro	5
Winfield	11-14
Winslow	2-4
Woodbine	1-3
Woodbridge	11
Woodbury	3
Woodbury Heights	3
Woodcliff Lake	18E
Woodland	5
Woodlynne	3-4
Wood Ridge	16W 18E
Woodstown	1-2
Wyckoff	11-18E

CLASS 1
2 Axles

	1 DELAWARE MEMORIAL BRIDGE	2 SWEDESBORO-CHESTER	3 WOODBURY-SOUTH CAMDEN	4 CAMDEN-PHILADELPHIA	5 BURLINGTON-MOUNT HOLLY	6 PENNSYLVANIA TURNPIKE	7 BORDENTOWN-TRENTON	7A I-195 TRENTON SHORE POINTS	8 HIGHTSTOWN-FREEHOLD	8A JAMESBURG-CRANBURY	9 NEW BRUNSWICK	10 I-287 METUCHEN-EDISON	11 GS PKWY-WOODBRIDGE-THE AMBOYS	12 CARTERET-RAHWAY	13 I-278 ELIZABETH-VERRAZANO BR	13A NEWARK AIRPORT-ELIZABETH SEAPORT	14 I-78 NEWARK AIRPORT	14A BAYONNE	14B JERSEY CITY-LIBERTY STATE PARK	14C HOLLAND TUNNEL-JERSEY CITY	15E NEWARK-JERSEY CITY	15W I-280-NEWARK-THE ORANGES	16E LINCOLN TUNNEL-NJ 3-SECAUCUS	16W SPORTS PLEX-NJ 3-SEC-RUTH
1 DELAWARE MEMORIAL BRIDGE																								
2 SWEDESBORO-CHESTER	0.45																							
3 WOODBURY-SOUTH CAMDEN	0.70	0.45																						
4 CAMDEN-PHILADELPHIA	0.95	0.60	0.35																					
5 BURLINGTON-MOUNT HOLLY	1.20	0.85	0.50	0.35																				
6 PENNSYLVANIA TURNPIKE	1.85	1.55	1.20	0.95	0.70																			
7 BORDENTOWN-TRENTON	1.45	1.00	0.70	0.50	0.35	0.60																		
7A I-195 TRENTON SHORE POINTS	1.55	1.20	0.85	0.60	0.45	0.70	0.35																	
8 HIGHTSTOWN-FREEHOLD	1.70	1.45	1.00	0.85	0.60	0.95	0.45	0.35																
8A JAMESBURG-CRANBURY	1.85	1.60	1.35	1.00	0.85	1.20	0.60	0.50	0.35															
9 NEW BRUNSWICK	2.15	1.70	1.45	1.20	0.95	1.35	0.70	0.60	0.45	0.35														
10 I-287 METUCHEN-EDISON	2.20	1.85	1.55	1.35	1.00	1.45	0.85	0.70	0.50	0.45	0.35													
11 GS PKWY-WOODBRIDGE-THE AMBOYS	2.40	2.05	1.60	1.45	1.20	1.55	0.95	0.85	0.60	0.50	0.35	0.35												
12 CARTERET-RAHWAY	2.65	2.40	2.05	1.70	1.55	1.85	1.35	1.20	0.95	0.85	0.60	0.50	0.35											
13 I-278 ELIZABETH-VERRAZANO BR	3.05	2.65	2.40	2.15	1.85	2.20	1.60	1.55	1.35	1.20	0.95	0.85	0.60	0.45										
13A NEWARK AIRPORT-ELIZABETH SEAPORT	3.55	3.15	2.90	2.55	2.40	2.65	2.15	2.05	1.70	1.60	1.45	1.35	1.00	0.85	0.50									
14 I-78 NEWARK AIRPORT	3.55	3.15	2.90	2.55	2.40	2.65	2.15	2.05	1.70	1.60	1.45	1.35	1.00	0.85	0.50	0.50								
14A BAYONNE	4.10	3.75	3.40	3.15	3.00	3.25	2.65	2.55	2.40	2.20	2.05	1.85	1.60	1.45	1.00	1.00	0.60							
14B JERSEY CITY-LIBERTY STATE PARK	4.15	3.90	3.55	3.25	3.05	3.40	2.90	2.65	2.45	2.40	2.15	2.05	1.70	1.55	1.20	1.20	0.70	0.35						
14C HOLLAND TUNNEL-JERSEY CITY	4.40	4.00	3.65	3.40	3.15	3.55	3.00	2.90	2.55	2.45	2.20	2.15	1.85	1.60	1.35	1.35	0.85	0.45	0.35					
15E NEWARK-JERSEY CITY	3.75	3.40	3.05	2.90	2.55	3.00	2.40	2.20	2.05	1.85	1.60	1.55	1.35	1.00	0.70	0.70	0.35	0.85	0.95	1.00				
15W I-280-NEWARK-THE ORANGES	3.90	3.55	3.15	3.00	2.65	3.05	2.45	2.40	2.15	2.05	1.70	1.60	1.45	1.20	0.85	0.85	0.45	0.95	1.00	1.20	0.35			
16E LINCOLN TUNNEL-NJ 3-SECAUCUS	4.15	3.90	3.55	3.25	3.05	3.40	2.90	2.65	2.45	2.40	2.15	2.05	1.70	1.55	1.20	1.20	0.70	1.35	1.45	1.55	0.50	0.45		
16W SPORTS PLEX-NJ 3-SEC-RUTH	4.15	3.90	3.55	3.25	3.05	3.40	2.90	2.65	2.45	2.40	2.15	2.05	1.70	1.55	1.20	1.20	0.70	1.35	1.45	1.55	0.50	0.45		
18E GEO WASH BRIDGE-US 46 I-80 I-95	4.60	4.40	4.00	3.75	3.55	3.90	3.25	3.15	3.00	2.90	2.55	2.45	2.20	2.05	1.60	1.60	1.20	1.70	1.85	2.05	0.95	0.85		
18W GEO WASH BRIDGE-US 46 I-80 I-95	4.60	4.40	4.00	3.75	3.55	3.90	3.25	3.15	3.00	2.90	2.55	2.45	2.20	2.05	1.60	1.60	1.20	1.70	1.85	2.05	0.95	0.85		0.50







LIMITED ACCESS INTERCHANGES

6A PENNSYLVANIA TURNPIKE-- FLORENCE, LOCAL TRAFFIC ONLY ONE-WAY TOLL	1.00
17 SECAUCUS--U.S. RT. 46 ONLY	0.45

CLASS 2
2 Axles

	1 DELAWARE MEMORIAL BRIDGE	2 SWEDESBORO-CHESTER	3 WOODBURY-SOUTH CAMDEN	4 CAMDEN-PHILADELPHIA	5 BURLINGTON-MOUNT HOLLY	6 PENNSYLVANIA TURNPIKE	7 BORDENTOWN-TRENTON	7A I-195 TRENTON SHORE POINTS	8 HIGHTSTOWN-FREEHOLD	8A JAMESBURG-CRANBURY	9 NEW BRUNSWICK	10 I-287 METUCHEN-EDISON	11 GS PKWY-WOODBRIDGE-THE AMBOYS	12 CARTERET-RAHWAY	13 I-278 ELIZABETH-VERRAZANO BR	13A NEWARK AIRPORT-ELIZABETH SEAPORT	14 I-78 NEWARK AIRPORT	14A BAYONNE	14B JERSEY CITY-LIBERTY STATE PARK	**14C HOLLAND TUNNEL-JERSEY CITY**	15E NEWARK-JERSEY CITY	15W I-280-NEWARK-THE ORANGES	16E LINCOLN TUNNEL-NJ 3-SECAUCUS	16W SPORTS PLEX-NJ 3-SEC-RUTH
1 DELAWARE MEMORIAL BRIDGE																								
2 SWEDESBORO-CHESTER	0.80																							
3 WOODBURY-SOUTH CAMDEN	1.70	0.90																						
4 CAMDEN-PHILADELPHIA	2.10	1.30	0.50																					
5 BURLINGTON-MOUNT HOLLY	2.70	1.90	1.00	0.60																				
6 PENNSYLVANIA TURNPIKE	4.20	3.40	2.60	2.10	1.60																			
7 BORDENTOWN-TRENTON	3.10	2.30	1.60	1.00	0.50	1.20																		
7A I-195 TRENTON SHORE POINTS	3.40	2.70	1.80	1.30	0.80	1.60	0.50																	
8 HIGHTSTOWN-FREEHOLD	3.90	3.10	2.20	1.80	1.20	1.90	0.80	0.50																
8A JAMESBURG-CRANBURY	4.20	3.60	2.70	2.20	1.70	2.30	1.20	0.90	0.50															
9 NEW BRUNSWICK	4.70	3.90	3.00	2.60	1.90	2.70	1.60	1.20	0.80	0.50														
10 I-287 METUCHEN-EDISON	4.90	4.20	3.20	2.90	2.20	3.00	1.80	1.60	1.00	0.80	0.50													
11 GS PKWY-WOODBRIDGE-THE AMBOYS	5.80	5.10	4.20	3.80	3.10	3.90	2.70	2.30	1.90	1.70	1.20	0.90												
12 CARTERET-RAHWAY	6.20	5.60	4.70	4.20	3.60	4.30	3.10	2.90	2.30	2.10	1.70	1.30	0.50											
13 I-278 ELIZABETH-VERRAZANO BR	6.80	6.00	5.10	4.70	4.00	4.80	3.60	3.20	2.90	2.60	2.10	1.80	0.90	0.50										
13A NEWARK AIRPORT-ELIZABETH SEAPORT	7.80	7.00	6.10	5.70	5.10	5.80	4.70	4.30	3.90	3.60	3.10	2.90	1.90	1.60	1.00									
14 I-78 NEWARK AIRPORT	7.80	7.00	6.10	5.70	5.10	5.80	4.70	4.30	3.90	3.60	3.10	2.90	1.90	1.60	1.00	1.00								
14A BAYONNE	9.20	8.60	7.70	7.10	6.60	7.30	6.10	5.80	5.30	5.10	4.70	4.30	3.40	3.00	2.60	2.60	1.60							
14B JERSEY CITY-LIBERTY STATE PARK	9.60	8.80	7.90	7.50	6.90	7.70	6.40	6.10	5.70	5.30	4.90	4.70	3.80	3.20	2.90	2.90	1.80	0.60						
14C HOLLAND TUNNEL-JERSEY CITY	9.90	9.10	8.20	7.80	7.10	7.90	6.80	6.40	6.00	5.70	5.20	4.90	4.00	3.60	3.10	3.10	2.10	0.90	0.50					
15E NEWARK-JERSEY CITY	8.30	7.70	6.80	6.20	5.70	6.40	5.20	4.90	4.50	4.20	3.80	3.40	2.60	2.10	1.70	1.70	0.60	2.10	2.30	2.70				
15W I-280-NEWARK-THE ORANGES	8.70	7.90	7.00	6.60	6.00	6.80	5.60	5.20	4.80	4.50	4.00	3.80	2.90	2.30	1.90	1.90	0.90	2.30	2.70	3.00	0.80			
16E LINCOLN TUNNEL-NJ 3-SECAUCUS	9.40	8.70	7.80	7.30	6.80	7.50	6.20	6.00	5.60	5.20	4.80	4.50	3.60	3.10	2.70	2.70	1.70	3.10	3.40	3.80	1.00	0.80		
16W SPORTS PLEX-NJ 3-SEC-RUTH	9.40	8.70	7.80	7.30	6.80	7.50	6.20	6.00	5.60	5.20	4.80	4.50	3.60	3.10	2.70	2.70	1.70	3.10	3.40	3.80	1.00	0.80		
18E GEO WASH BRIDGE-US 46 I-80 I-95	10.40	9.70	8.80	8.30	7.80	8.60	7.30	7.00	6.60	6.20	5.80	5.60	4.70	4.20	3.80	3.80	2.70	4.20	4.50	4.80	2.10	1.80		
18W GEO WASH BRIDGE-US 46 I-80 I-95	10.40	9.70	8.80	8.30	7.80	8.60	7.30	7.00	6.60	6.20	5.80	5.60	4.70	4.20	3.80	3.80	2.70	4.20	4.50	4.80	2.10	1.80		0.90





LIMITED ACCESS INTERCHANGES

6A PENNSYLVANIA TURNPIKE-- FLORENCE, LOCAL TRAFFIC ONLY ONE-WAY TOLL	2.00
17 SECAUCUS--U.S. RT. 46 ONLY	1.00

CLASS 3
3 Axles

	1 DELAWARE MEMORIAL BRIDGE	2 SWEDESBORO-CHESTER	3 WOODBURY-SOUTH CAMDEN	4 CAMDEN-PHILADELPHIA	5 BURLINGTON-MOUNT HOLLY	6 PENNSYLVANIA TURNPIKE	7 BORDENTOWN-TRENTON	7A I-195 TRENTON SHORE POINTS	8 HIGHTSTOWN-FREEHOLD	8A JAMESBURG-CRANBURY	9 NEW BRUNSWICK	10 I-287 METUCHEN-EDISON	11 GS PKWY-WOODBRIDGE-THE AMBOYS	12 CARTERET-RAHWAY	13 I-278 ELIZABETH-VERRAZANO BR	13A NEWARK AIRPORT-ELIZABETH SEAPORT	14 I-78 NEWARK AIRPORT	14A BAYONNE	14B JERSEY CITY-LIBERTY STATE PARK	**14C HOLLAND TUNNEL-JERSEY CITY**	15E NEWARK-JERSEY CITY	15W I-280-NEWARK-THE ORANGES	16E LINCOLN TUNNEL-NJ 3-SECAUCUS	16W SPORTS PLEX-NJ 3-SEC-RUTH
1 DELAWARE MEMORIAL BRIDGE																								
2 SWEDESBORO-CHESTER	1.00																							
3 WOODBURY-SOUTH CAMDEN	2.10	1.00																						
4 CAMDEN-PHILADELPHIA	2.90	1.80	0.80																					
5 BURLINGTON-MOUNT HOLLY	3.60	2.60	1.60	0.80																				
6 PENNSYLVANIA TURNPIKE	5.70	4.70	3.60	2.90	2.10																			
7 BORDENTOWN-TRENTON	4.30	3.20	2.10	1.60	0.80	1.70																		
7A I-195 TRENTON SHORE POINTS	4.70	3.60	2.60	1.80	1.00	1.90	0.80																	
8 HIGHTSTOWN-FREEHOLD	5.30	4.30	3.20	2.60	1.80	2.70	1.00	0.80																
8A JAMESBURG-CRANBURY	5.80	4.90	3.90	3.10	2.30	3.20	1.70	1.30	0.60															
9 NEW BRUNSWICK	6.40	5.30	4.30	3.60	2.90	3.80	2.10	1.80	1.00	0.60														
10 I-287 METUCHEN-EDISON	6.90	5.80	4.80	4.00	3.20	4.20	2.60	2.20	1.60	1.00	0.60													
11 GS PKWY-WOODBRIDGE-THE AMBOYS	7.80	6.80	5.70	4.90	4.20	5.10	3.40	3.10	2.30	1.90	1.30	0.90												
12 CARTERET-RAHWAY	8.60	7.50	6.40	5.70	4.90	5.80	4.20	3.90	3.10	2.70	2.10	1.70	0.80											
13 I-278 ELIZABETH-VERRAZANO BR	9.20	8.20	7.10	6.40	5.70	6.60	4.90	4.70	3.90	3.40	2.90	2.30	1.60	0.80										
13A NEWARK AIRPORT-ELIZABETH SEAPORT	10.80	9.70	8.70	7.90	7.10	8.10	6.40	6.10	5.30	4.90	4.30	3.90	3.00	2.20	1.60									
14 I-78 NEWARK AIRPORT	10.80	9.70	8.70	7.90	7.10	8.10	6.40	6.10	5.30	4.90	4.30	3.90	3.00	2.20	1.60	1.60								
14A BAYONNE	12.60	11.60	10.50	9.70	9.00	9.90	8.20	7.90	7.10	6.80	6.10	5.70	4.80	4.00	3.20	3.20	1.80							
14B JERSEY CITY-LIBERTY STATE PARK	13.00	12.00	10.90	10.10	9.40	10.30	8.70	8.30	7.70	7.10	6.60	6.10	5.20	4.50	3.80	3.80	2.20	0.80						
14C HOLLAND TUNNEL-JERSEY CITY	13.00	12.20	11.20	10.50	9.70	10.70	9.00	8.70	7.90	7.50	6.90	6.40	5.60	4.80	4.00	4.00	2.60	1.00	0.80					
15E NEWARK-JERSEY CITY	11.60	10.50	9.40	8.70	7.90	8.80	7.10	6.90	6.10	5.70	5.10	4.70	3.80	3.00	2.20	2.20	0.80	2.60	3.00	3.20				
15W I-280-NEWARK-THE ORANGES	12.10	11.00	10.00	9.20	8.60	9.40	7.80	7.50	6.80	6.20	5.70	5.20	4.30	3.60	2.90	2.90	1.30	3.10	3.60	3.90	0.80			
16E LINCOLN TUNNEL-NJ 3-SECAUCUS	12.90	11.80	10.80	10.00	9.20	10.10	8.60	8.20	7.50	7.00	6.40	6.00	5.10	4.30	3.60	3.60	2.10	3.90	4.30	4.70	1.30	0.90		
16W SPORTS PLEX-NJ 3-SEC-RUTH	12.90	11.80	10.80	10.00	9.20	10.10	8.60	8.20	7.50	7.00	6.40	6.00	5.10	4.30	3.60	3.60	2.10	3.90	4.30	4.70	1.30	0.90		
18E GEO WASH BRIDGE-US 46 I-80 I-95	13.00	13.00	12.10	11.30	10.70	11.60	9.90	9.60	8.80	8.30	7.80	7.30	6.40	5.70	4.90	4.90	3.40	5.20	5.70	6.00	2.70	2.10		
18W GEO WASH BRIDGE-US 46 I-80 I-95	13.00	13.00	12.10	11.30	10.70	11.60	9.90	9.60	8.80	8.30	7.80	7.30	6.40	5.70	4.90	4.90	3.40	5.20	5.70	6.00	2.70	2.10		1.20

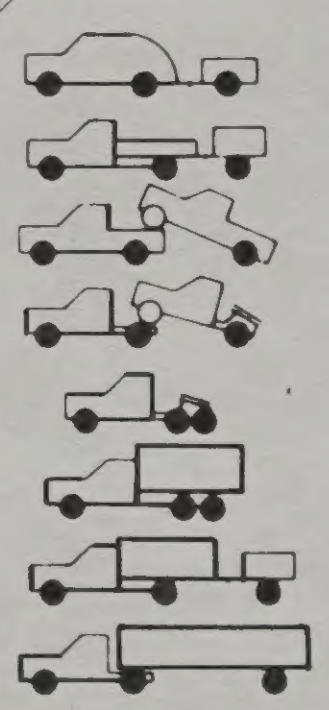

LIMITED ACCESS INTERCHANGES

6A PENNSYLVANIA TURNPIKE-- FLORENCE, LOCAL TRAFFIC ONLY ONE-WAY TOLL	2.00
17 SECAUCUS--U.S. RT. 46 ONLY	1.00

CLASS 4
4 Axles

	1 DELAWARE MEMORIAL BRIDGE	2 SWEDESBORO-CHESTER	3 WOODBURY-SOUTH CAMDEN	4 CAMDEN-PHILADELPHIA	5 BURLINGTON-MOUNT HOLLY	6 PENNSYLVANIA TURNPIKE	7 BORDENTOWN-TRENTON	7A I-195 TRENTON SHORE POINTS	8 HIGHTSTOWN-FREEHOLD	8A JAMESBURG-CRANBURY	9 NEW BRUNSWICK	10 I-287 METUCHEN-EDISON	11 GS PKWY-WOODBRIDGE-THE AMBOYS	12 CARTERET-RAHWAY	13 I-278 ELIZABETH-VERRAZANO BR	13A NEWARK AIRPORT-ELIZABETH SEAPORT	14 I-78 NEWARK AIRPORT	14A BAYONNE	14B JERSEY CITY-LIBERTY STATE PARK	**14C HOLLAND TUNNEL-JERSEY CITY**	15E NEWARK-JERSEY CITY	15W I-280-NEWARK-THE ORANGES	16E LINCOLN TUNNEL-NJ 3-SECAUCUS	16W SPORTS PLEX-NJ 3-SEC-RUTH
1 DELAWARE MEMORIAL BRIDGE																								
2 SWEDESBORO-CHESTER	1.20																							
3 WOODBURY-SOUTH CAMDEN	2.30	1.20																						
4 CAMDEN-PHILADELPHIA	3.20	2.10	0.90																					
5 BURLINGTON-MOUNT HOLLY	4.20	3.00	1.80	0.90																				
6 PENNSYLVANIA TURNPIKE	6.60	5.30	4.20	3.20	2.30																			
7 BORDENTOWN-TRENTON	5.10	3.90	2.70	1.80	0.90	1.90																		
7A I-195 TRENTON SHORE POINTS	5.60	4.30	3.10	2.20	1.30	2.30	0.80																	
8 HIGHTSTOWN-FREEHOLD	6.20	5.10	3.90	3.00	2.10	3.10	1.20	0.80																
8A JAMESBURG-CRANBURY	6.90	5.70	4.50	3.60	2.70	3.80	1.80	1.60	0.80															
9 NEW BRUNSWICK	7.50	6.20	5.10	4.20	3.20	4.30	2.30	1.90	1.20	0.80														
10 I-287 METUCHEN-EDISON	8.10	6.90	5.70	4.80	3.90	4.90	3.00	2.60	1.80	1.20	0.80													
11 GS PKWY-WOODBRIDGE-THE AMBOYS	9.00	7.80	6.60	5.70	4.80	5.80	3.90	3.40	2.70	2.10	1.60	1.00												
12 CARTERET-RAHWAY	9.90	8.70	7.50	6.60	5.70	6.80	4.80	4.30	3.60	3.00	2.30	1.80	0.90											
13 I-278 ELIZABETH-VERRAZANO BR	10.80	9.60	8.30	7.50	6.60	7.70	5.70	5.20	4.50	3.90	3.20	2.70	1.80	0.90										
13A NEWARK AIRPORT-ELIZABETH SEAPORT	12.30	11.20	10.00	9.10	8.20	9.20	7.30	6.90	6.10	5.60	4.90	4.30	3.40	2.60	1.70									
14 I-78 NEWARK AIRPORT	12.30	11.20	10.00	9.10	8.20	9.20	7.30	6.90	6.10	5.60	4.90	4.30	3.40	2.60	1.70	1.70								
14A BAYONNE	14.60	13.30	12.10	11.20	10.30	11.30	9.40	9.00	8.20	7.70	7.00	6.40	5.60	4.70	3.80	3.80	2.10							
14B JERSEY CITY-LIBERTY STATE PARK	14.90	13.80	12.60	11.70	10.80	11.80	9.90	9.40	8.70	8.10	7.50	6.90	6.00	5.10	4.20	4.20	2.60	0.90						
14C HOLLAND TUNNEL-JERSEY CITY	15.30	14.20	13.00	12.10	11.20	12.20	10.30	9.90	9.10	8.60	7.90	7.30	6.40	5.60	4.70	4.70	3.00	1.30	0.90					
15E NEWARK-JERSEY CITY	13.30	12.10	10.90	10.00	9.10	10.10	8.20	7.80	7.00	6.40	5.80	5.20	4.30	3.40	2.60	2.60	0.90	3.00	3.40	3.90				
15W I-280-NEWARK-THE ORANGES	13.90	12.70	11.60	10.70	9.70	10.80	8.80	8.30	7.70	7.00	6.40	5.80	4.90	4.00	3.10	3.10	1.60	3.80	4.20	4.70	0.90			
16E LINCOLN TUNNEL-NJ 3-SECAUCUS	14.90	13.80	12.60	11.70	10.80	11.80	9.90	9.40	8.70	8.10	7.50	6.90	6.00	5.10	4.20	4.20	2.60	4.70	5.10	5.60	1.70	1.00		
16W SPORTS PLEX-NJ 3-SEC-RUTH	14.90	13.80	12.60	11.70	10.80	11.80	9.90	9.40	8.70	8.10	7.50	6.90	6.00	5.10	4.20	4.20	2.60	4.70	5.10	5.60	1.70	1.00		
18E GEO WASH BRIDGE-US 46 I-80 I-95	15.60	15.20	14.00	13.10	12.20	13.30	11.30	10.90	10.10	9.60	9.00	8.30	7.50	6.60	5.70	5.70	4.00	6.10	6.60	7.00	3.10	2.60		
18W GEO WASH BRIDGE-US 46 I-80 I-95	15.60	15.20	14.00	13.10	12.20	13.30	11.30	10.90	10.10	9.60	9.00	8.30	7.50	6.60	5.70	5.70	4.00	6.10	6.60	7.00	3.10	2.60		1.40

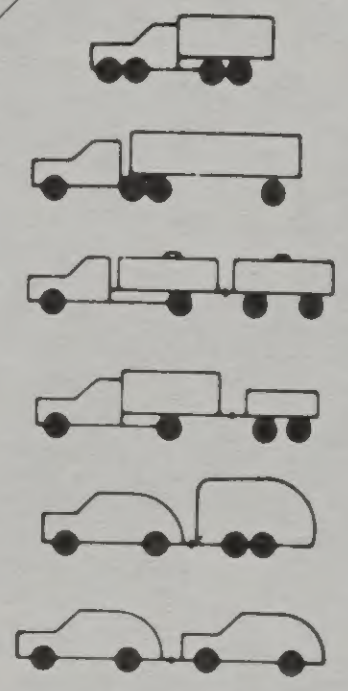

LIMITED ACCESS INTERCHANGES

6A PENNSYLVANIA TURNPIKE--FLORENCE, LOCAL TRAFFIC ONLY ONE-WAY TOLL	**2.00**
17 SECAUCUS--U.S. RT. 46 ONLY	**1.00**

CLASS 5
5 Axles

	1 DELAWARE MEMORIAL BRIDGE	2 SWEDESBORO-CHESTER	3 WOODBURY-SOUTH CAMDEN	4 CAMDEN-PHILADELPHIA	5 BURLINGTON-MOUNT HOLLY	6 PENNSYLVANIA TURNPIKE	7 BORDENTOWN-TRENTON	7A I-195 TRENTON SHORE POINTS	8 HIGHTSTOWN-FREEHOLD	8A JAMESBURG-CRANBURY	9 NEW BRUNSWICK	10 I-287 METUCHEN-EDISON	11 GS PKWY-WOODBRIDGE-THE AMBOYS	12 CARTERET-RAHWAY	13 I-278 ELIZABETH-VERRAZANO BR	13A NEWARK AIRPORT-ELIZABETH SEAPORT	14 I-78 NEWARK AIRPORT	14A BAYONNE	14B JERSEY CITY-LIBERTY STATE PARK	**14C HOLLAND TUNNEL-JERSEY CITY**	15E NEWARK-JERSEY CITY	15W I-280-NEWARK-THE ORANGES	16E LINCOLN TUNNEL-NJ 3-SECAUCUS	16W SPORTS PLEX-NJ 3-SEC-RUTH
1 DELAWARE MEMORIAL BRIDGE																								
2 SWEDESBORO-CHESTER	1.40																							
3 WOODBURY-SOUTH CAMDEN	2.90	1.40																						
4 CAMDEN-PHILADELPHIA	3.90	2.50	1.00																					
5 BURLINGTON-MOUNT HOLLY	4.90	3.60	2.20	1.00																				
6 PENNSYLVANIA TURNPIKE	7.90	6.40	4.90	3.90	2.90																			
7 BORDENTOWN-TRENTON	6.10	4.70	3.20	2.20	1.00	2.30																		
7A I-195 TRENTON SHORE POINTS	6.80	5.20	3.80	2.60	1.60	2.90	1.00																	
8 HIGHTSTOWN-FREEHOLD	7.50	6.10	4.70	3.60	2.50	3.80	1.40	0.90																
8A JAMESBURG-CRANBURY	8.30	6.90	5.50	4.40	3.20	4.50	2.20	1.80	0.90															
9 NEW BRUNSWICK	9.10	7.50	6.10	4.90	3.90	5.20	2.90	2.30	1.40	0.90														
10 I-287 METUCHEN-EDISON	9.60	8.30	6.90	5.70	4.70	6.00	3.60	3.10	2.20	1.40	0.90													
11 GS PKWY-WOODBRIDGE-THE AMBOYS	10.80	9.40	7.90	6.90	5.70	7.00	4.70	4.00	3.20	2.50	1.80	1.30												
12 CARTERET-RAHWAY	11.80	10.40	9.10	7.90	6.90	8.10	5.70	5.20	4.40	3.60	2.90	2.20	1.00											
13 I-278 ELIZABETH-VERRAZANO BR	13.00	11.60	10.00	9.10	7.90	9.20	6.90	6.20	5.50	4.70	3.90	3.20	2.20	1.00										
13A NEWARK AIRPORT-ELIZABETH SEAPORT	14.80	13.40	12.00	10.90	9.90	11.00	8.70	8.30	7.30	6.80	6.00	5.20	4.00	3.10	2.10									
14 I-78 NEWARK AIRPORT	14.80	13.40	12.00	10.90	9.90	11.00	8.70	8.30	7.30	6.80	6.00	5.20	4.00	3.10	2.10	2.10								
14A BAYONNE	17.40	15.90	14.60	13.40	12.30	13.50	11.20	10.80	9.90	9.20	8.40	7.70	6.80	5.60	4.50	4.50	2.50							
14B JERSEY CITY-LIBERTY STATE PARK	17.90	16.50	15.10	14.00	13.00	14.20	11.80	11.20	10.40	9.60	9.10	8.30	7.10	6.10	4.90	4.90	3.10	1.00						
14C HOLLAND TUNNEL-JERSEY CITY	18.20	17.00	15.60	14.60	13.40	14.70	12.30	11.80	10.90	10.30	9.50	8.70	7.70	6.80	5.60	5.60	3.60	1.60	1.00					
15E NEWARK-JERSEY CITY	15.90	14.60	13.10	12.00	10.90	12.20	9.90	9.40	8.40	7.70	7.00	6.20	5.20	4.00	3.10	3.10	1.00	3.60	4.00	4.70				
15W I-280-NEWARK-THE ORANGES	16.60	15.30	13.90	12.70	11.70	13.00	10.70	10.00	9.20	8.40	7.70	7.00	6.00	4.80	3.80	3.80	1.80	4.50	4.90	5.60	1.00			
16E LINCOLN TUNNEL-NJ 3-SECAUCUS	17.90	16.50	15.10	14.00	13.00	14.20	11.80	11.20	10.40	9.60	9.10	8.30	7.10	6.10	4.90	4.90	3.10	5.60	6.10	6.80	2.10	1.30		
16W SPORTS PLEX-NJ 3-SEC-RUTH	17.90	16.50	15.10	14.00	13.00	14.20	11.80	11.20	10.40	9.60	9.10	8.30	7.10	6.10	4.90	4.90	3.10	5.60	6.10	6.80	2.10	1.30		
18E GEO WASH BRIDGE-US 46 I-80 I-95	18.20	18.20	16.90	15.70	14.70	15.90	13.50	13.10	12.20	11.60	10.80	10.00	9.10	7.90	6.90	6.90	4.80	7.30	7.90	8.40	3.80	3.10		
18W GEO WASH BRIDGE-US 46 I-80 I-95	18.20	18.20	16.90	15.70	14.70	15.90	13.50	13.10	12.20	11.60	10.80	10.00	9.10	7.90	6.90	6.90	4.80	7.30	7.90	8.40	3.80	3.10		1.70

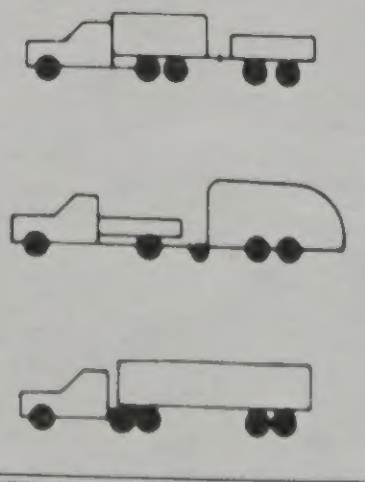

LIMITED ACCESS INTERCHANGES

6A PENNSYLVANIA TURNPIKE--FLORENCE, LOCAL TRAFFIC ONLY ONE-WAY TOLL	**2.00**
17 SECAUCUS--U.S. RT. 46 ONLY	**1.00**

CLASS 6
6 Axles

	1 DELAWARE MEMORIAL BRIDGE	2 SWEDESBORO-CHESTER	3 WOODBURY-SOUTH CAMDEN	4 CAMDEN-PHILADELPHIA	5 BURLINGTON-MOUNT HOLLY	6 PENNSYLVANIA TURNPIKE	7 BORDENTOWN-TRENTON	7A I-195 TRENTON SHORE POINTS	8 HIGHTSTOWN-FREEHOLD	8A JAMESBURG-CRANBURY	9 NEW BRUNSWICK	10 I-287 METUCHEN-EDISON	11 GS PKWY-WOODBRIDGE-THE AMBOYS	12 CARTERET-RAHWAY	13 I-278 ELIZABETH-VERRAZANO BR	13A NEWARK AIRPORT-ELIZABETH SEAPORT	14 I-78 NEWARK AIRPORT	14A BAYONNE	14B JERSEY CITY-LIBERTY STATE PARK	14C HOLLAND TUNNEL-JERSEY CITY	15E NEWARK-JERSEY CITY	15W I-280-NEWARK-THE ORANGES	16E LINCOLN TUNNEL-NJ 3-SECAUCUS	16W SPORTS PLEX-NJ 3-SEC-RUTH
1 DELAWARE MEMORIAL BRIDGE																								
2 SWEDESBORO-CHESTER	1.70																							
3 WOODBURY-SOUTH CAMDEN	3.40	1.70																						
4 CAMDEN-PHILADELPHIA	4.50	2.90	1.20																					
5 BURLINGTON-MOUNT HOLLY	5.70	4.20	2.60	1.20																				
6 PENNSYLVANIA TURNPIKE	9.20	7.40	5.70	4.50	3.40																			
7 BORDENTOWN-TRENTON	7.10	5.50	3.80	2.60	1.20	2.70																		
7A I-195 TRENTON SHORE POINTS	7.80	6.00	4.40	3.00	1.80	3.40	1.20																	
8 HIGHTSTOWN-FREEHOLD	8.70	7.10	5.50	4.20	2.90	4.40	1.70	1.00																
8A JAMESBURG-CRANBURY	9.60	7.90	6.40	5.10	3.80	5.30	2.60	2.10	1.00															
9 NEW BRUNSWICK	10.50	8.70	7.10	5.70	4.50	6.00	3.40	2.70	1.70	1.00														
10 I-287 METUCHEN-EDISON	11.20	9.60	7.90	6.60	5.50	6.90	4.20	3.60	2.60	1.70	1.00													
11 GS PKWY-WOODBRIDGE-THE AMBOYS	12.50	10.90	9.20	7.90	6.60	8.20	5.50	4.70	3.80	2.90	2.10	1.60												
12 CARTERET-RAHWAY	13.80	12.10	10.50	9.20	7.90	9.40	6.60	6.00	5.10	4.20	3.40	2.60	1.20											
13 I-278 ELIZABETH-VERRAZANO BR	15.10	13.40	11.60	10.50	9.20	10.70	7.90	7.30	6.40	5.50	4.50	3.80	2.60	1.20										
13A NEWARK AIRPORT-ELIZABETH SEAPORT	17.20	15.50	13.90	12.60	11.40	12.90	10.10	9.60	8.40	7.80	6.90	6.00	4.70	3.60	2.50									
14 I-78 NEWARK AIRPORT	17.20	15.50	13.90	12.60	11.40	12.90	10.10	9.60	8.40	7.80	6.90	6.00	4.70	3.60	2.50	2.50								
14A BAYONNE	20.10	18.50	16.90	15.50	14.30	15.70	13.00	12.50	11.40	10.70	9.70	8.80	7.80	6.50	5.30	5.30	2.90							
14B JERSEY CITY-LIBERTY STATE PARK	20.80	19.10	17.50	16.20	15.10	16.40	13.80	13.00	12.10	11.20	10.50	9.60	8.30	7.10	5.70	5.70	3.60	1.20						
14C HOLLAND TUNNEL-JERSEY CITY	20.80	19.80	18.10	16.90	15.50	17.00	14.30	13.80	12.60	12.00	11.00	10.10	8.80	7.80	6.50	6.50	4.20	1.80	1.20					
15E NEWARK-JERSEY CITY	18.50	16.90	15.20	13.90	12.60	14.20	11.40	10.90	9.70	8.80	8.20	7.30	6.00	4.70	3.60	3.60	1.20	4.20	4.70	5.50				
15W I-280-NEWARK-THE ORANGES	19.20	17.80	16.10	14.80	13.50	15.10	12.30	11.60	10.70	9.70	8.80	8.20	6.90	5.60	4.40	4.40	2.10	5.30	5.70	6.50	1.20			
16E LINCOLN TUNNEL-NJ 3-SECAUCUS	20.80	19.10	17.50	16.20	15.10	16.40	13.80	13.00	12.10	11.20	10.50	9.60	8.30	7.10	5.70	5.70	3.60	6.50	7.10	7.80	2.50	1.60		
16W SPORTS PLEX-NJ 3-SEC-RUTH	20.80	19.10	17.50	16.20	15.10	16.40	13.80	13.00	12.10	11.20	10.50	9.60	8.30	7.10	5.70	5.70	3.60	6.50	7.10	7.80	2.50	1.60		
18E GEO WASH BRIDGE-US 46 I-80 I-95	20.80	20.80	19.60	18.20	17.00	18.50	15.70	15.20	14.20	13.40	12.50	11.60	10.50	9.20	7.90	7.90	5.60	8.40	9.20	9.70	4.40	3.60		
18W GEO WASH BRIDGE-US 46 I-80 I-95	20.80	20.80	19.60	18.20	17.00	18.50	15.70	15.20	14.20	13.40	12.50	11.60	10.50	9.20	7.90	7.90	5.60	8.40	9.20	9.70	4.40	3.60		1.90





LIMITED ACCESS INTERCHANGES

6A PENNSYLVANIA TURNPIKE-- FLORENCE, LOCAL TRAFFIC ONLY ONE-WAY TOLL	2.00
17 SECAUCUS--U.S. RT. 46 ONLY	1.00

CLASS B-2
(2-Axle Bus)

	1 DELAWARE MEMORIAL BRIDGE	2 SWEDESBORO-CHESTER	3 WOODBURY-SOUTH CAMDEN	4 CAMDEN-PHILADELPHIA	5 BURLINGTON-MOUNT HOLLY	6 PENNSYLVANIA TURNPIKE	7 BORDENTOWN-TRENTON	7A I-195 TRENTON SHORE POINTS	8 HIGHTSTOWN-FREEHOLD	8A JAMESBURG-CRANBURY	9 NEW BRUNSWICK	10 I-287 METUCHEN-EDISON	11 GS PKWY-WOODBRIDGE-THE AMBOYS	12 CARTERET-RAHWAY	13 I-278 ELIZABETH-VERRAZANO BR	13A NEWARK AIRPORT-ELIZABETH SEAPORT	14 I-78 NEWARK AIRPORT	14A BAYONNE	14B JERSEY CITY-LIBERTY STATE PARK	14C HOLLAND TUNNEL-JERSEY CITY	15E NEWARK-JERSEY CITY	15W I-280-NEWARK-THE ORANGES	16E LINCOLN TUNNEL-NJ 3-SECAUCUS	16W SPORTS PLEX-NJ 3-SEC-RUTH
1 DELAWARE MEMORIAL BRIDGE																								
2 SWEDESBORO-CHESTER	0.60																							
3 WOODBURY-SOUTH CAMDEN	1.30	0.70																						
4 CAMDEN-PHILADELPHIA	1.60	1.00	0.40																					
5 BURLINGTON-MOUNT HOLLY	2.10	1.50	0.80	0.50																				
6 PENNSYLVANIA TURNPIKE	3.20	2.60	2.00	1.60	1.20																			
7 BORDENTOWN-TRENTON	2.40	1.80	1.20	0.80	0.40	0.90																		
7A I-195 TRENTON SHORE POINTS	2.60	2.10	1.40	1.00	0.60	1.20	0.40																	
8 HIGHTSTOWN-FREEHOLD	3.00	2.40	1.70	1.40	0.90	1.50	0.60	0.40																
8A JAMESBURG-CRANBURY	3.20	2.80	2.10	1.70	1.30	1.80	0.90	0.70	0.40															
9 NEW BRUNSWICK	3.60	3.00	2.30	2.00	1.50	2.10	1.20	0.90	0.60	0.40														
10 I-287 METUCHEN-EDISON	3.80	3.20	2.50	2.20	1.70	2.30	1.40	1.20	0.80	0.60	0.40													
11 GS PKWY-WOODBRIDGE-THE AMBOYS	4.50	3.90	3.20	2.90	2.40	3.00	2.10	1.80	1.50	1.30	0.90	0.70												
12 CARTERET-RAHWAY	4.80	4.30	3.60	3.20	2.80	3.30	2.40	2.20	1.80	1.60	1.30	1.00	0.40											
13 I-278 ELIZABETH-VERRAZANO BR	5.20	4.60	3.90	3.60	3.10	3.70	2.80	2.50	2.20	2.00	1.60	1.40	0.70	0.40										
13A NEWARK AIRPORT-ELIZABETH SEAPORT	6.00	5.40	4.70	4.40	3.90	4.50	3.60	3.30	3.00	2.80	2.40	2.20	1.50	1.20	0.80									
14 I-78 NEWARK AIRPORT	6.00	5.40	4.70	4.40	3.90	4.50	3.60	3.30	3.00	2.80	2.40	2.20	1.50	1.20	0.80	0.80								
14A BAYONNE	7.10	6.60	5.90	5.50	5.10	5.60	4.70	4.50	4.10	3.90	3.60	3.30	2.60	2.30	2.00	2.00	1.20							
14B JERSEY CITY-LIBERTY STATE PARK	7.40	6.80	6.10	5.80	5.30	5.90	4.90	4.70	4.40	4.10	3.80	3.60	2.90	2.50	2.20	2.20	1.40	0.50						
14C HOLLAND TUNNEL-JERSEY CITY	7.60	7.00	6.30	6.00	5.50	6.10	5.20	4.90	4.60	4.40	4.00	3.80	3.10	2.80	2.40	2.40	1.60	0.70	0.40					
15E NEWARK-JERSEY CITY	6.40	5.90	5.20	4.80	4.40	4.90	4.00	3.80	3.50	3.20	2.90	2.60	2.00	1.60	1.30	1.30	0.50	1.60	1.80	2.10				
15W I-280-NEWARK-THE ORANGES	6.70	6.10	5.40	5.10	4.60	5.20	4.30	4.00	3.70	3.50	3.10	2.90	2.20	1.80	1.50	1.50	0.70	1.80	2.10	2.30	0.60			
16E LINCOLN TUNNEL-NJ 3-SECAUCUS	7.20	6.70	6.00	5.60	5.20	5.80	4.80	4.60	4.30	4.00	3.70	3.50	2.80	2.40	2.10	2.10	1.30	2.40	2.60	2.90	0.80	0.60		
16W SPORTS PLEX-NJ 3-SEC-RUTH	7.20	6.70	6.00	5.60	5.20	5.80	4.80	4.60	4.30	4.00	3.70	3.50	2.80	2.40	2.10	2.10	1.30	2.40	2.60	2.90	0.80	0.60		
18E GEO WASH BRIDGE-US 46 I-80 I-95	8.00	7.50	6.80	6.40	6.00	6.60	5.60	5.40	5.10	4.80	4.50	4.30	3.60	3.20	2.90	2.90	2.10	3.20	3.50	3.70	1.60	1.40		
18W GEO WASH BRIDGE-US 46 I-80 I-95	8.00	7.50	6.80	6.40	6.00	6.60	5.60	5.40	5.10	4.80	4.50	4.30	3.60	3.20	2.90	2.90	2.10	3.20	3.50	3.70	1.60	1.40		0.70

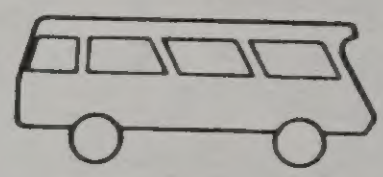

LIMITED ACCESS INTERCHANGES

6A PENNSYLVANIA TURNPIKE-- FLORENCE, LOCAL TRAFFIC ONLY ONE-WAY TOLL	2.00
17 SECAUCUS--U.S. RT. 46 ONLY	1.00

CLASS B-3
(3-Axle Bus)

	1 DELAWARE MEMORIAL BRIDGE	2 SWEDESBORO-CHESTER	3 WOODBURY-SOUTH CAMDEN	4 CAMDEN-PHILADELPHIA	5 BURLINGTON-MOUNT HOLLY	6 PENNSYLVANIA TURNPIKE	7 BORDENTOWN-TRENTON	7A I-195 TRENTON SHORE POINTS	8 HIGHTSTOWN-FREEHOLD	8A JAMESBURG-CRANBURY	9 NEW BRUNSWICK	10 I-287 METUCHEN-EDISON	11 GS PKWY-WOODBRIDGE-THE AMBOYS	12 CARTERET-RAHWAY	13 I-278 ELIZABETH-VERRAZANO BR	13A NEWARK AIRPORT-ELIZABETH SEAPORT	14 I-78 NEWARK AIRPORT	14A BAYONNE	14B JERSEY CITY-LIBERTY STATE PARK	14C HOLLAND TUNNEL-JERSEY CITY	15E NEWARK-JERSEY CITY	15W I-280-NEWARK-THE ORANGES	16E LINCOLN TUNNEL-NJ 3-SECAUCUS	16W SPORTS PLEX-NJ 3-SEC-RUTH
1 DELAWARE MEMORIAL BRIDGE																								
2 SWEDESBORO-CHESTER	0.80																							
3 WOODBURY-SOUTH CAMDEN	1.60	0.80																						
4 CAMDEN-PHILADELPHIA	2.20	1.40	0.60																					
5 BURLINGTON-MOUNT HOLLY	2.80	2.00	1.20	0.60																				
6 PENNSYLVANIA TURNPIKE	4.40	3.60	2.80	2.20	1.60																			
7 BORDENTOWN-TRENTON	3.30	2.50	1.60	1.20	0.60	1.30																		
7A I-195 TRENTON SHORE POINTS	3.60	2.80	2.00	1.40	0.80	1.50	0.60																	
8 HIGHTSTOWN-FREEHOLD	4.10	3.30	2.50	2.00	1.40	2.10	0.80	0.60																
8A JAMESBURG-CRANBURY	4.50	3.80	3.00	2.40	1.80	2.50	1.30	1.00	0.50															
9 NEW BRUNSWICK	4.90	4.10	3.30	2.80	2.20	2.90	1.60	1.40	0.80	0.50														
10 I-287 METUCHEN-EDISON	5.30	4.50	3.70	3.10	2.50	3.20	2.00	1.70	1.20	0.80	0.50													
11 GS PKWY-WOODBRIDGE-THE AMBOYS	6.00	5.20	4.40	3.80	3.20	3.90	2.60	2.40	1.80	1.50	1.00	0.70												
12 CARTERET-RAHWAY	6.60	5.80	4.90	4.40	3.80	4.50	3.20	3.00	2.40	2.10	1.60	1.30	0.60											
13 I-278 ELIZABETH-VERRAZANO BR	7.10	6.30	5.50	4.90	4.40	5.10	3.80	3.60	3.00	2.60	2.20	1.80	1.20	0.60										
13A NEWARK AIRPORT-ELIZABETH SEAPORT	8.30	7.50	6.70	6.10	5.50	6.20	4.90	4.70	4.10	3.80	3.30	3.00	2.30	1.70	1.20									
14 I-78 NEWARK AIRPORT	8.30	7.50	6.70	6.10	5.50	6.20	4.90	4.70	4.10	3.80	3.30	3.00	2.30	1.70	1.20	1.20								
14A BAYONNE	9.70	8.90	8.10	7.50	6.90	7.60	6.30	6.10	5.50	5.20	4.70	4.40	3.70	3.10	2.50	2.50	1.40							
14B JERSEY CITY-LIBERTY STATE PARK	10.00	9.20	8.40	7.80	7.20	7.90	6.70	6.40	5.90	5.50	5.10	4.70	4.00	3.50	2.90	2.90	1.70	0.60						
14C HOLLAND TUNNEL-JERSEY CITY	10.00	9.40	8.60	8.10	7.50	8.20	6.90	6.70	6.10	5.80	5.30	4.90	4.30	3.70	3.10	3.10	2.00	0.80	0.60					
15E NEWARK-JERSEY CITY	8.90	8.10	7.20	6.70	6.10	6.80	5.50	5.30	4.70	4.40	3.90	3.60	2.90	2.30	1.70	1.70	0.60	2.00	2.30	2.50				
15W I-280-NEWARK-THE ORANGES	9.30	8.50	7.70	7.10	6.60	7.20	6.00	5.80	5.20	4.80	4.40	4.00	3.30	2.80	2.20	2.20	1.00	2.40	2.80	3.00	0.60			
16E LINCOLN TUNNEL-NJ 3-SECAUCUS	9.90	9.10	8.30	7.70	7.10	7.80	6.60	6.30	5.80	5.40	4.90	4.60	3.90	3.30	2.80	2.80	1.60	3.00	3.30	3.60	1.00	0.70		
16W SPORTS PLEX-NJ 3-SEC-RUTH	9.90	9.10	8.30	7.70	7.10	7.80	6.60	6.30	5.80	5.40	4.90	4.60	3.90	3.30	2.80	2.80	1.60	3.00	3.30	3.60	1.00	0.70		
18E GEO WASH BRIDGE-US 46 I-80 I-95	10.00	10.00	9.30	8.70	8.20	8.90	7.60	7.40	6.80	6.40	6.00	5.60	4.90	4.40	3.80	3.80	2.60	4.00	4.40	4.60	2.10	1.60		
18W GEO WASH BRIDGE-US 46 I-80 I-95	10.00	10.00	9.30	8.70	8.20	8.90	7.60	7.40	6.80	6.40	6.00	5.60	4.90	4.40	3.80	3.80	2.60	4.00	4.40	4.60	2.10	1.60		0.90

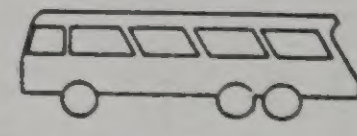

LIMITED ACCESS INTERCHANGES

6A PENNSYLVANIA TURNPIKE-- FLORENCE, LOCAL TRAFFIC ONLY ONE-WAY TOLL	2.00
17 SECAUCUS--U.S. RT. 46 ONLY	1.00

HOW TO GET THERE IN NEW JERSEY USING THE N.J. TURNPIKE

This is a listing of New Jersey municipalities with population of 2,000 or more. Opposite the names are the Turnpike interchange exits serving these places. Where the municipalities are not near the Turnpike, they can be reached by connecting roads leading from these exits. In some cases more than one exit is shown to accommodate Turnpike patrons who are southbound and those northbound, and also to provide alternate routes off the Turnpike.

A

Aberdeen	9-11
Absecon	3-11
Alexandria	10-14
Allendale	18E
Alloway	1
Alpha	10-14
Andover Twp	15W-16W-18E
Asbury Park	8-9-11
Atlantic City	3-7-11
Atlantic Highlands	9-11
Audubon	3
Avon-By-The-Sea	8-11

B

Barnegat	4-7
Barrington	3
Bayonne	14A
Beachwood	4-8-11
Bedminister	10-14
Belleville	15W
Bellmawr	3
Belmar	7A-11
Belvidere	10-14
Bergenfield	18E-18W
Berkely (Ocean)	4-7-11
Berkeley Hts. (Union)	10-14
Berlin	4
Bernards	10-14
Bernardsville	10-14
Beverly	5
Blairstown	16W-18E
Bloomfield	11-15W
Bloomingdale	16W
Bogota	18E-18W
Boonton	10-15W-16W
Bordentown	7
Bound Brook	10-14
Bradley Beach	7A-11
Branchburg	9-10
Brick Twp	4-8-11
Bridgeton	1-2
Bridgewater	10-14
Brielle	7A-11
Brigantine	3-7-11
Brooklawn	3
Buena	1-3
Buena Vista	1-3
Burlington	5
Butler	16W-18E
Byram	16W

C

Caldwell	11-16W
Camden	3-4
Cape May	3-11
Carlstadt	16W-18W
Carney's Point	1
Carteret	12
Cedar Grove	15W-16W
Chatham	11-14
Cherry Hill	4
Chester Twp	10-14
Chesterfield	7
Cinnaminson	4
Clark	11-13-13A
Clayton	2-3
Clementon	3-4
Cliffside Park	18E-18W
Clifton	11-16W
Clinton Twp	10-14
Closter	18E-18W
Collingswood	3-4
Colts Neck	8-8A
Commercial	1-2
Cranbury	8-8A
Cranford	11-13-13A
Cresskill	18E-18W

D

Deal	8-11
Deerfield	1-2
Delanco	5
Delaware	10-18E
Delran	4-5
Demarest	18E-18W
Dennis	1-3
Denville	15W-18W
Deptford	3
Dover (Morris)	15W-18W
Dover (Ocean)	4-8-11
Dumont	18E-18W
Dunellen	10-14

E

Eastampton	5
East Amwell	7-9-10
East Brunswick	9
East Greenwich	2
East Hanover	10-15W
East Orange	11-15W
East Rutherford	16W
East Windsor	8
Eatontown	8-11
Edgewater	18E
Edgewater Park	5
Edison	10
Egg Harbor	3-7-11
Elizabeth	13-13A
Elk Twp	2-3
Elmwood Park	11-18W
Emerson	18E-18W
Englewood	18E-18W
Englewood Cliffs	18E-18W
Essex Fells	15W-16W
Evesham	4
Ewing	7-9

F

Fairfield (Essex)	18W
Fairfield (Cumberland)	2
Fair Haven	8-11
Fair Lawn	18E
Fairview	16E
Fanwood	11-14
Flemington	7-14
Florence	5-7
Florham Park	10-14
Folsom	2-3
Fort Lee	18E-18W
Frankford	16W-18E
Franklin (Sussex)	16W-18E
Franklin (Gloucester)	1-2-3
Franklin (Hunterdon)	10
Franklin (Somerset)	9-10
Franklin (Warren)	10-14
Franklin Lakes	18E-18W
Freehold	8

G

Galloway	1-3
Garfield	18E
Garwood	11-14
Gibbsboro	3-4
Glassboro	2-3
Glen Ridge	15W
Glen Rock	18E
Gloucester	3
Green Brook	10-14
Greenwich Twp (Gloucester)	1-2
Guttenberg	16E

H

Hackensack	18E
Hacketstown	10-16W
Haddon	3-4
Haddonfield	3-4
Haddon Heights	3
Hainesport	5
Haledon	18E
Hamilton (Atlantic)	3
Hamilton (Mercer)	7A
Hammonton	3
Hampton Twp	14
Hanover	10-14
Harding (Morris)	10-14
Hardyston	16W
Harmony	10-14
Harrington Park	18E-18W
Harrison (Hudson)	15W
Harrison (Gloucester)	1-2
Hasbrouck Heights	18E
Haworth	18E-18W
Hawthorne	18E
Hazlet	9-11
High Bridge	10-14
Highland Park	9-10
Highlands	9-11
Hightstown	8
Hillsborough	8-9
Hillsdale	18E-18W
Hillside	14
Hoboken	14C
Ho Ho Kus	18E
Holland	7-10-14
Holmdel	8-9-11
Hopatcong	16W-18E
Hopewell (Cumberland)	1-2
Hopewell (Mercer)	7-8A
Howell	8-11

I

Independence	15W
Irvington	11-14

J

Jackson Twp	7A
Jamesburg	8A
Jefferson (Morris)	10-15W
Jersey City	14B-14C

K

Keansburg	9-11
Kearny	15W
Kenilworth	11-14
Keyport	9-11
Kingwood	7-10
Kinnelon	16W-18E

L

Lacey	4-7-11
Lakehurst	4-7-11
Lakewood	7A-11
Lambertville	7-10
Laurel Springs	3
Lawnside	3
Lawrence (Cumberland)	1-2
Lawrence (Mercer)	7-8
Lebanon Twp	10-14
Leonia	18E-18W
Lincoln Park	16W-18E-18W
Linden	11-13
Lindenwold	3-4
Linwood	3-11
Little Egg Harbor	3-11
Little Falls	16W
Little Ferry	18E-18W
Little Silver	11
Livingston	15W
Lodi	18E-18W
Long Beach	3-11
Long Branch	8-9-11
Lopatcong	10-14
Lower Twp	3-11
Lumberton	4-5
Lyndhurst	16W-18E

M

Madison (Morris)	10-14
Magnolia	3
Mahwah	18E
Manalapan	8-9
Manasquan	8-9-11
Manchester	4-11
Mansfield (Burlington)	7
Mansfield (Warren)	10-15W
Mantua	2-3
Manville	9-10
Maple Shade	4
Maplewood	11-14
Margate	3-11
Marlboro	8-9
Matawan	9-11
Maurice River	1-3
Maywood	18E
Medford	4
Medford Lakes	4
Mendham	10-14
Merchantville	4
Metuchen	10
Middle Twp	2-11
Middlesex	10
Middletown	9-11
Midland Park	18E
Millburn	11-14
Millstone (Monmouth)	8-9
Milltown	9
Millville	1-3
Mine Hill	15W-18E
Monmouth Beach	8-11
Monroe (Gloucester)	2-3
Monroe (Middlesex)	8A
Montclair	11-15W
Montgomery	8-9
Montvale	18E
Montville	16W-18E
Moonachie	16W-18E
Moorestown	4
Morris	10-14
Morris Plains	10-14
Morristown	10-14
Mountain Lakes	10-15W
Mountainside	11-14
Mount Arlington	10-18E
Mount Ephraim	3
Mount Holly	5
Mount Laurel	4
Mount Olive	10-15W
Mullica	2

N

National Parks	3
Neptune	8-11
Netcong	10-15W
Newark	15E-15W
New Brunswick	9
New Hanover	7
New Milford	18E
New Providence	11-14
Newton	10-15W
North Arlington	15W
North Bergen	16E
North Brunswick	9
North Caldwell	15W
Northfield	3
North Haledon	18E
North Hanover	7
North Plainfield	10-14
Northvale	18E-18W
North Wildwood	1-3-11
Norwood	18E-18W
Nutley	11-16W

O

Oakland	18E-18W
Oaklyn	3
Ocean City	3-7-11
Ocean Twp (Monmouth)	4-7-11
Ocean Twp (Ocean)	3
Oceanport	8-9-11
Ogdensburg	18E
Old Bridge	9
Oldmans Twp	1
Old Tappan	18E-18W
Oradell	18E-18W
Orange	11-15W

P

Palisades Park	18E
Palmyra	4
Paramus	18E
Park Ridge	18E-18W
Parsippany Troy Hills	10-15W
Passaic (Passaic)	16W-18E
Passaic (Morris)	10-14
Paterson	16W-18W
Paulsboro	2
Pemberton Twp	5-7
Pennington	7-9
Pennsauken	4
Penns Grove	1
Pennsville	1
Pequannock	16E-18W
Perth Amboy	11
Phillipsburg	10-14
Pilesgrove	1
Pine Hill	3-4
Piscataway	10
Pitman	2-3
Pittsgrove	2
Plainfield	10-14
Plainsboro	8-9
Pleasantville	3
Plumstead	7
Pohatcong	10-14
Point Pleasant	4-8-11
Point Pleasant Beach	4-8-11
Pompton Lakes	16W-18E
Princeton	8A-9
Prospect Park	18E

Q

Quinton	1

R

Rahway	12
Ramsey	18E
Randolph	10-15W
Raritan (Somerset)	10
Raritan (Hunterdon)	7-10
Readington	10
Red Bank	8-11
Ridgefield	18E
Ridgefield Park	18E
Ridgewood	18E
Ringwood	16W-18E
Riverdale	16W-18E
River Edge	18E
Riverside	4
Riverton	4
River Vale	18E
Rochelle Park	18E
Rockaway	16W-18E
Roseland	15W
Roselle	11-13-13A
Roselle Park	11-13-13A
Roxbury	15W-16W
Rumson	8-9-11
Runnemede	3
Rutherford	16W

S

Saddle Brook	18W
Saddle River	11-18W
Salem	1
Sayreville	9
Scotch Plains	11-14
Sea Girt	8-11
Sea Isle City	1-11
Secaucus	16E
Shrewsbury	8-11
Somerdale	3
Somers Point	3-11
Somerville	10
South Amboy	11
Southampton	5
South Bound Brook	10
South Brunswick	8A-9
South Hackensack	18E
South Orange	11-15W
South Plainfield	10-11
South River	9
Soutn Toms River	4-8
Sparta	15W-18E
Spotswood	8A-9
Springfield (Burlington)	5
Springfield (Union)	11-14
Spring Lake	8-11
Spring Lake Heights	8
Stafford	4-7
Stanhope	16W-18W
Stillwater	16W-18W
Strafford	3-11
Summit	11-14
Sussex	15W-18E
Swedesboro	2

T

Tabernacle	4-7
Teaneck	18E
Tenafly	18E
Tewksbury	10-14
Tinton Falls	8-11
Totowa Borougn	18E-18W
Trenton	7-7A-9
Tuckerton	4-7

U

Union City	16E
Union Twp (Hunterdon)	10-14
Union (Union)	11-14
Union Beach	9-11
Upper Twp	3-11
Upper Deerfield	2
Upper Freehold	8-9-11
Upper Pittsgrove	2
Upper Saddle River	10-18E

V

Ventnor	3-11
Vernon	16W-18E
Verona	15W
Vineland	3
Voorhees	4

W

Waldwick	18E
Wall	8-11
Wallington	16W-18E
Wanaque	16W-18E
Wantage	16W
Warren	10-14
Washington (Bergen)	11-18E-18W
Washington (Gloucester)	3
Washington (Mercer)	7A
Washington (Morris)	10-15W
Washington (Warren)	10-14
Watchung	10-14
Waterford	4
Wayne	11-16W-18W
Weehawken	16E
Wenonah	2-3
Westhampton	5
West Amwell	10
West Caldwell	11-15W
West Deptford	3
Westfield	11-14
West Long Branch	8-9-11
West Milford	16W-18E
West New York	16E
West Orange	11-15W
West Paterson	11-16W
Westville	3
West Windsor	8
Westwood	11-18E
Wharton	10-15W-16W
White Twp	10-15W-18W
Wildwood	1-3-11
Wildwood Crest	1-3-11
Willingboro	5
Winfield	11-14
Winslow	2-4
Woodbine	1-3
Woodbridge	11
Woodbury	3
Woodbury Heights	3
Woodcliffe Lake	18E
Woodland	5
Woodlynne	3-4
Wood Ridge	16W-18E
Woodstown	1-2
Wyckoff	11-18E